1

We would like the line that is highlighted red lined. The total footage is 858'.

There is 83' of 10" RCP, 576' of 12" RCP, and 199' of 36" RCP.

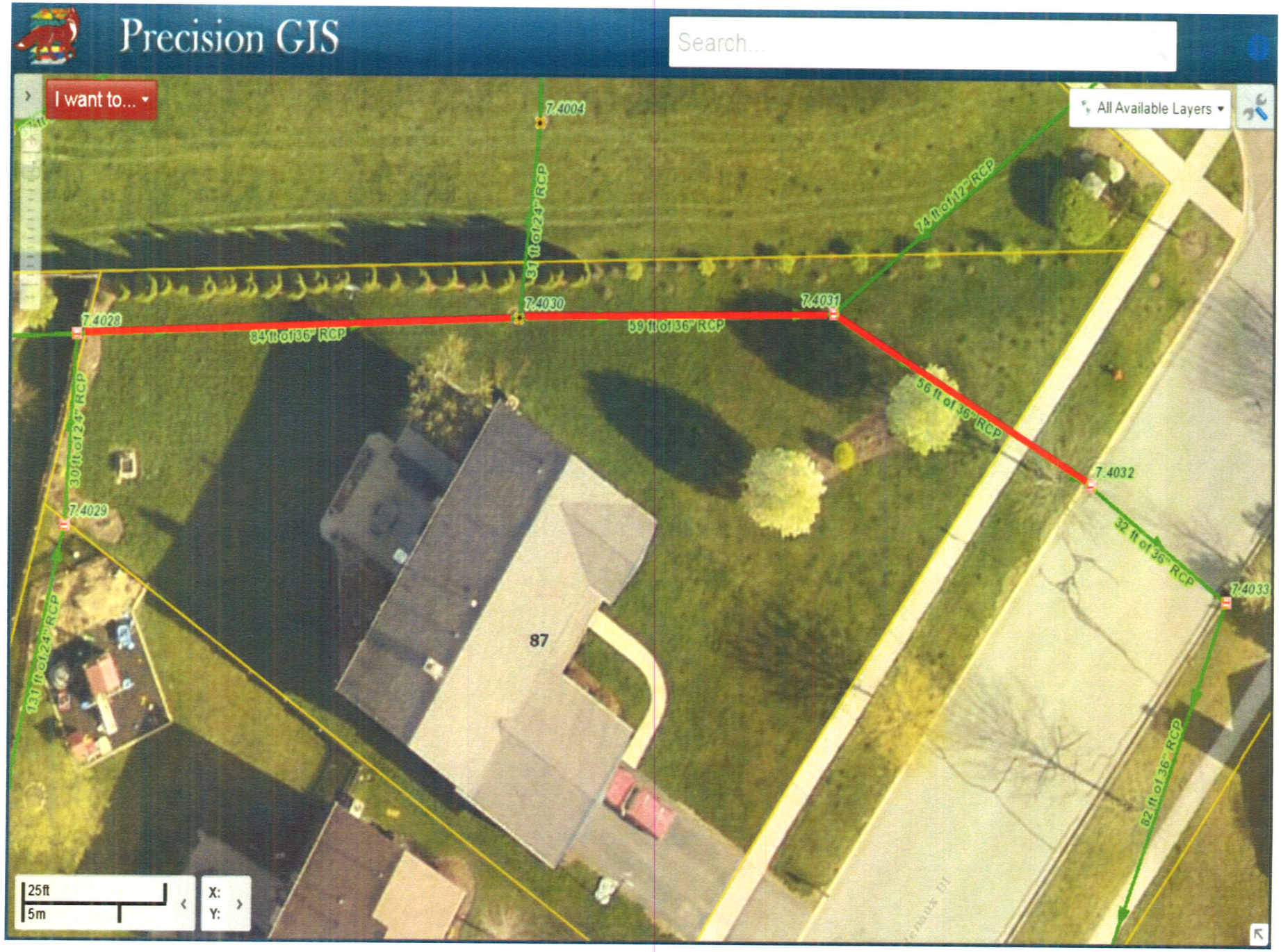
Precision GIS
Search...
I want to...
All Available Layers
7.4004
31 ft of 24" RCP
74 ft of 12" RCP
7.4028
84 ft of 36" RCP
7.4030
59 ft of 36" RCP
7.4031
56 ft of 36" RCP
7.4032
30 ft of 24" RCP
7.4029
32 ft of 36" RCP
7.4033
131 ft of 24" RCP
87
82 ft of 36" RCP
25ft
5m
X:
Y:

Precision GIS
Search...
I want to...
All Available Layers
3723
3719
3715
3709
3705
7.4001
7.4026
164 ft of 27" RCP
7.4024
7.4025
7.4027
7.4028
139 ft of 12" RCP
143 ft of 12" RCP
151 ft of 12" RCP
7.4029
3750
3742
3734
3726
3718
3710
131 ft of 24" RCP
7.3243
7.3229
7.3233
Matisse Dr
50ft
10m
X:
Y:

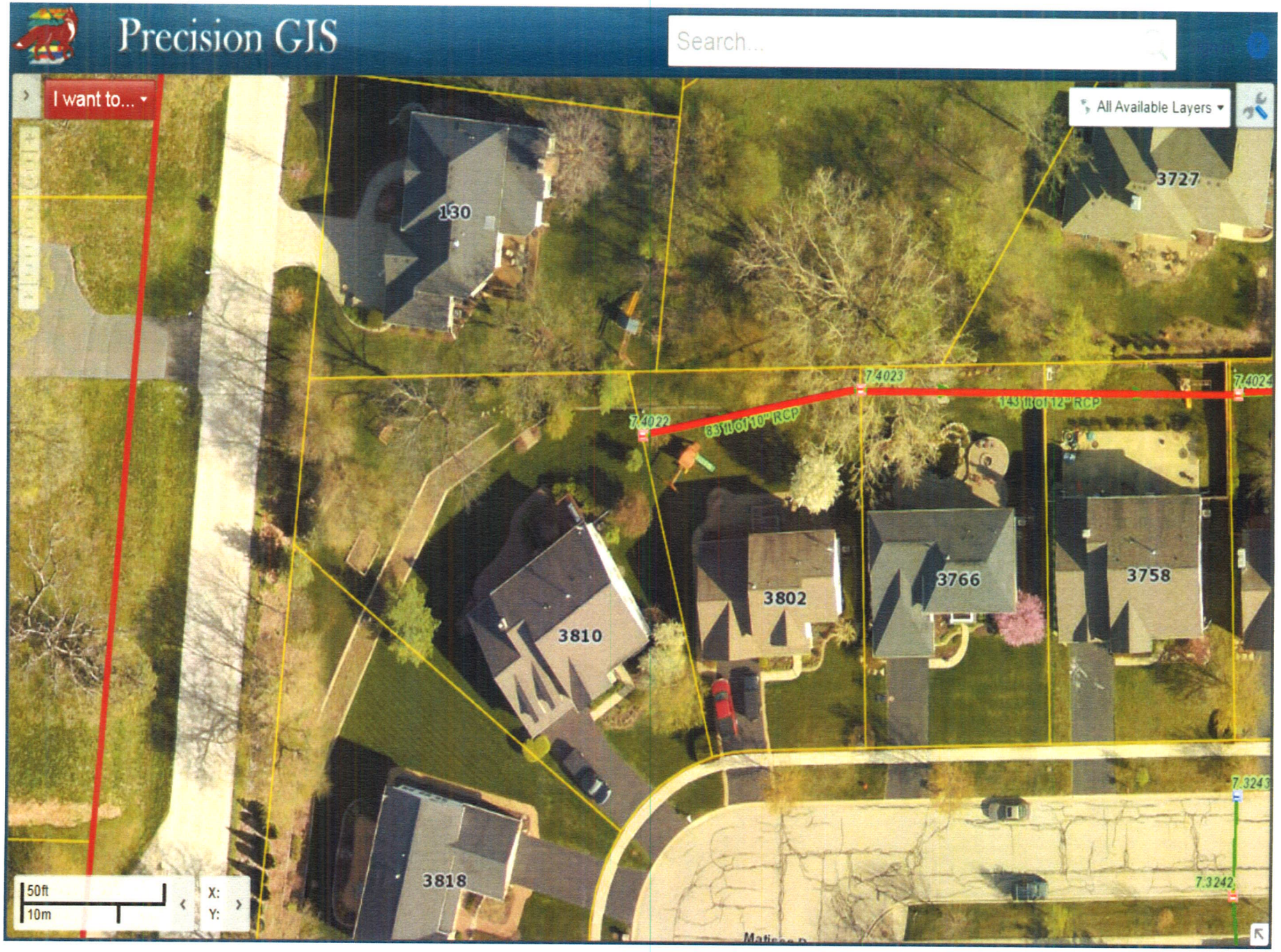
Precision GIS
Search...
I want to...
All Available Layers
130
3727
7.4023
7.4024
7.4022
143 ft of 12" RCP
83 ft of 10" RCP
3810
3802
3766
3758
3818
7.3243
7.3242
50ft
10m
X:
Y:

2

Precision GIS
Search...
I want to...
All Available Layers
We would like all of the lines marked in red lined.
131' of 18" VCP
976' of 15"
Oak St
Prairie St
Moody St
S 2nd St
Moody Park
200ft
50m
X:
Y:

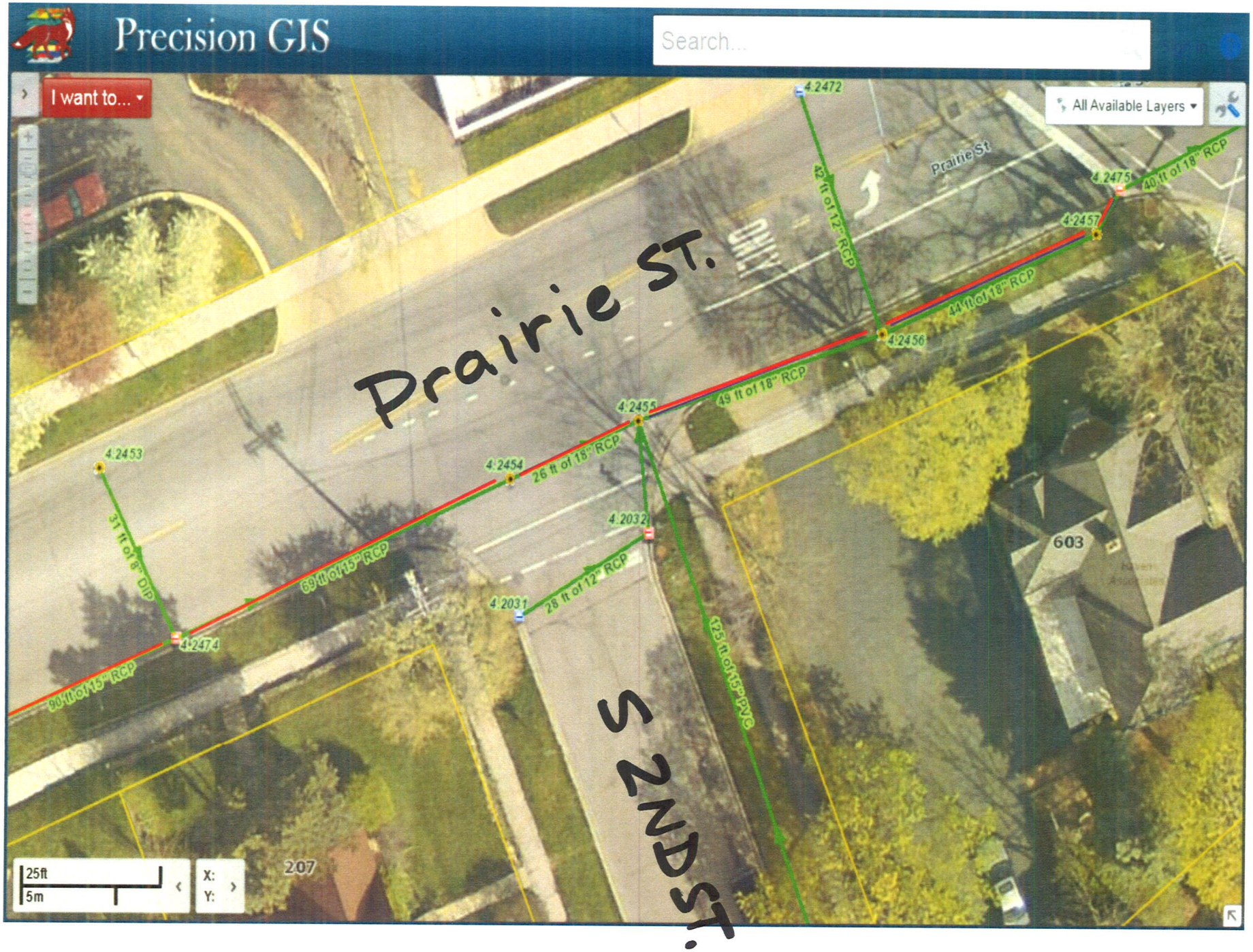
Precision GIS
Search...
I want to...
All Available Layers
Prairie ST.
S 2ND ST.
Prairie St
ONLY
4:2472
42 ft of 12" RCP
4:2475
40 ft of 18" RCP
4:2457
44 ft of 18" RCP
4:2456
49 ft of 18" RCP
4:2455
26 ft of 18" RCP
4:2454
4:2453
31 ft of 8" DIP
69 ft of 15" RCP
4:2474
90 ft of 15" RCP
4:2032
28 ft of 12" RCP
4:2031
125 ft of 15" PVC
603
207
25ft
5m
X:
Y:

Precision GIS
Search...
I want to...
All Available Layers
440
4.2453
31 ft of 8" DIP
4.2474
69 ft of 15" RCP
Prairie ST.
90 ft of 15" RCP
4.2473
47 ft of 12" RCP
152 ft of 15" RCP
213
4.2843
111 ft of 30" RCP
25ft
5m
X:
Y:

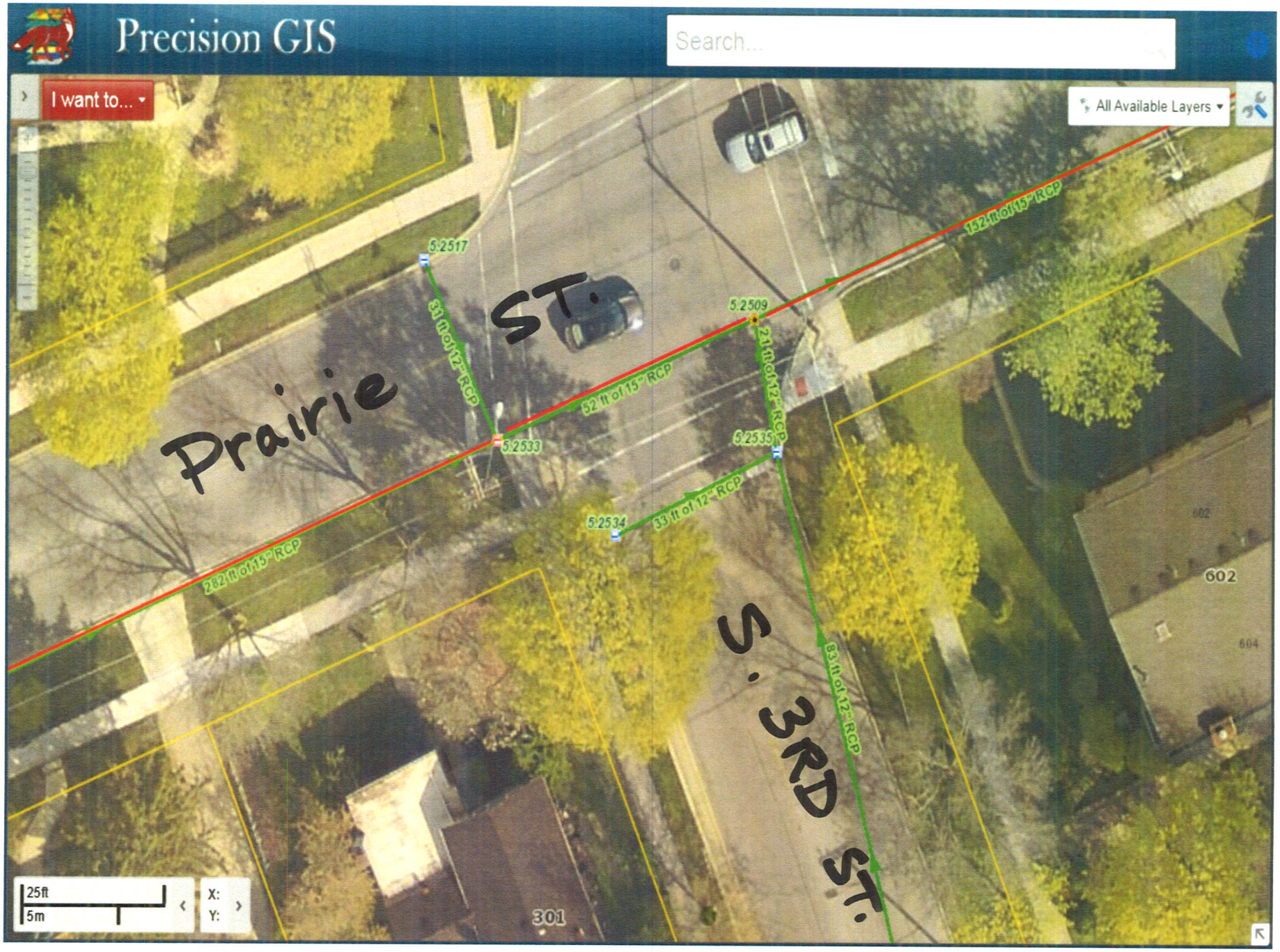
Precision GIS
Search...
I want to...
All Available Layers
Prairie ST.
S. 3RD ST.
5:2517
5:2509
5:2533
5:2535
5:2534
33 ft of 12" RCP
52 ft of 15" RCP
21 ft of 12" RCP
132 ft of 15" RCP
282 ft of 15" RCP
33 ft of 12" RCP
33 ft of 12" RCP
602
604
301
25ft
5m
X:
Y:

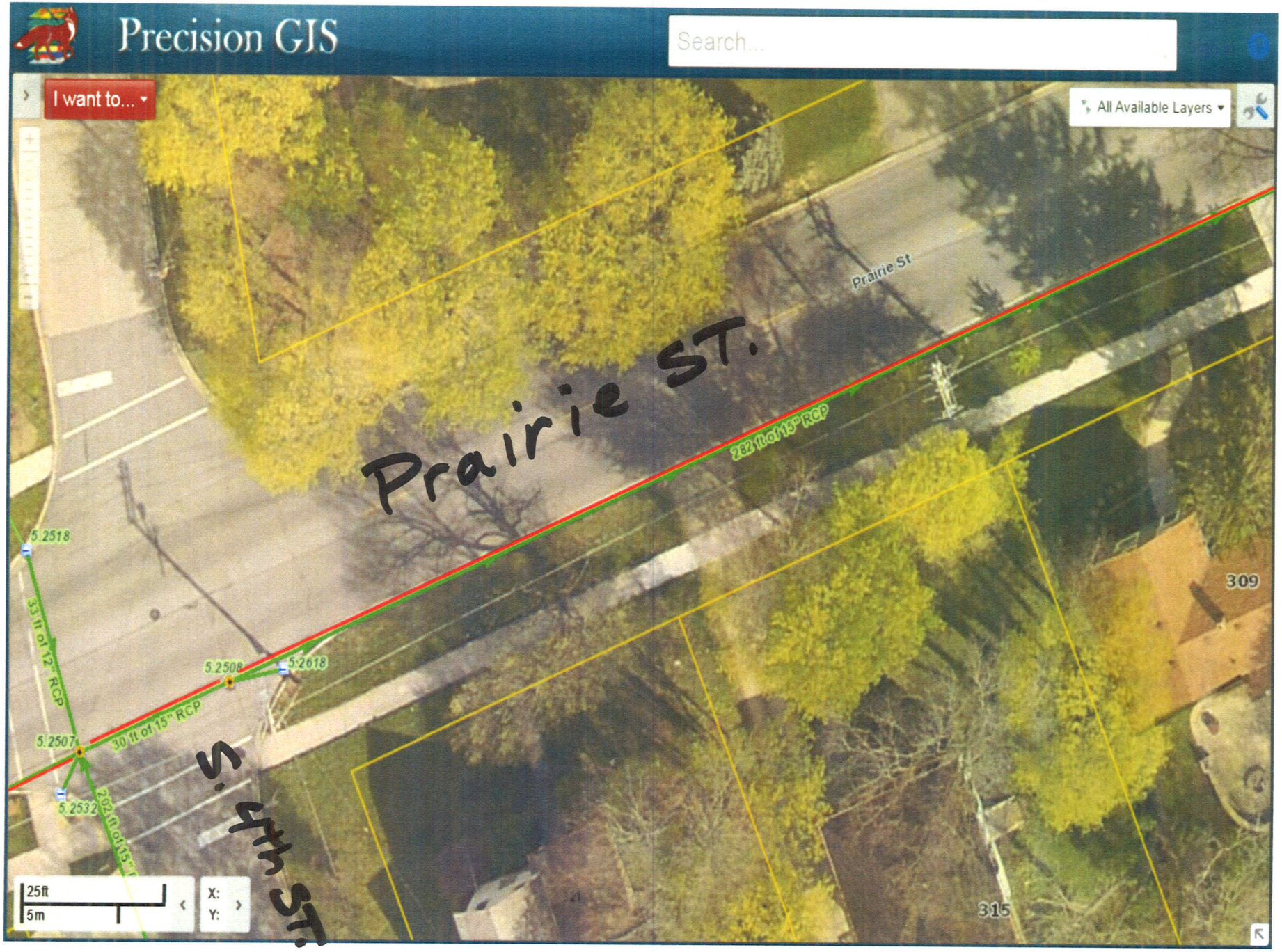
Precision GIS
Search...
I want to...
All Available Layers
Prairie St
Prairie ST.
282 ft of 15" RCP
5.2518
33 ft of 12" RCP
5.2508
5.2618
30 ft of 15" RCP
5.2507
5.2532
202 ft of 15"
S. 4th ST.
309
315
25ft
5m
X:
Y:


Precision GIS
Search...
I want to...
All Available Layers
Prairie ST.
5th ST.
33 ft of 12" RCP
5.2508
282 ft of 15" RCP
5.2618
30 ft of 15" RCP
5.2507
5.2532
146 ft of 15" RCP
5.2506
155 ft of 15" RCP
202 ft of 15" RCP
405
25ft
5m
X:
Y:

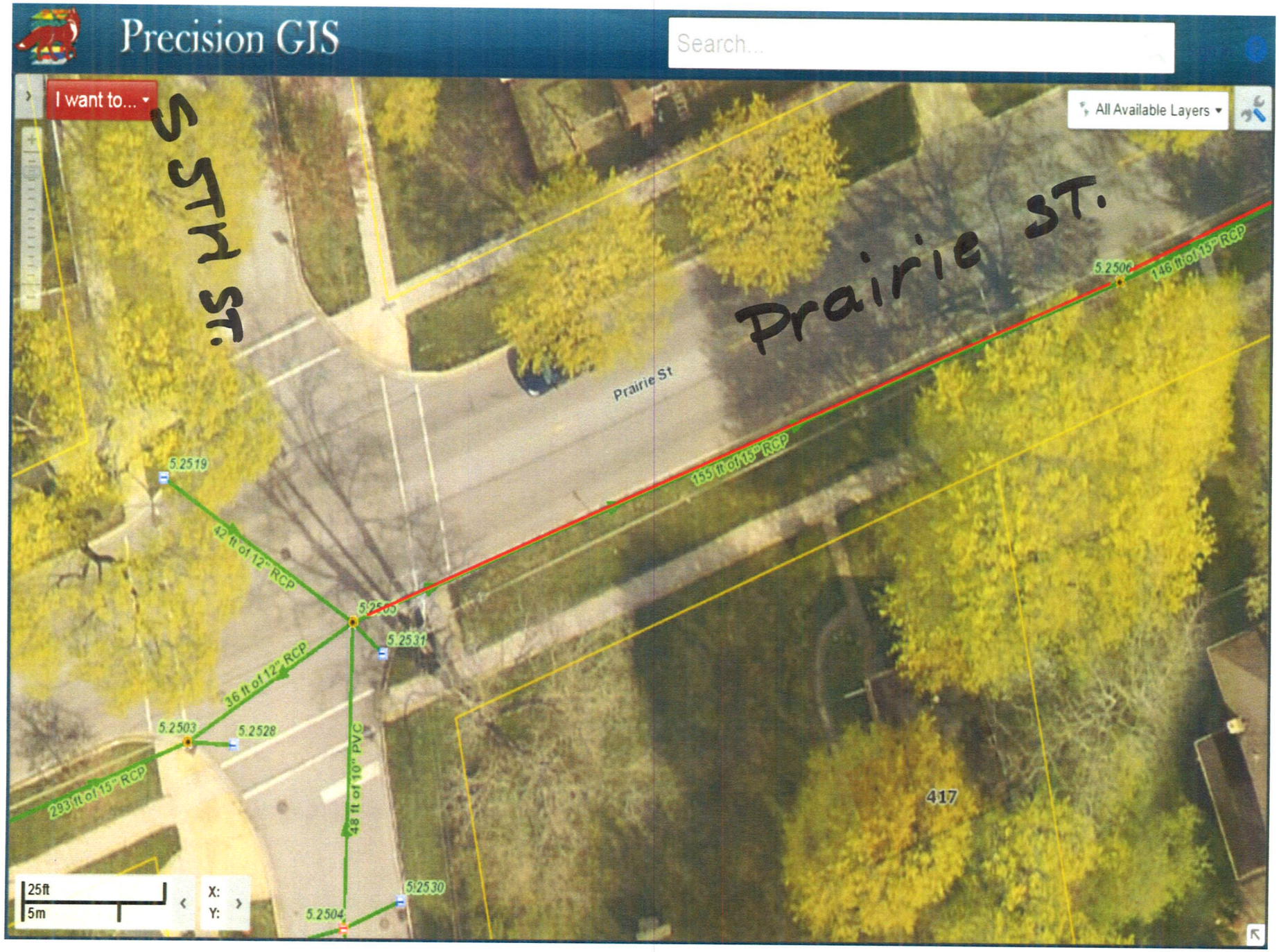
Precision GIS
Search...
I want to...
All Available Layers
S 5TH ST.
Prairie ST.
Prairie St
5.2519
42 ft of 12" RCP
5.2506
146 ft of 15" RCP
155 ft of 15" RCP
5.2505
5.2531
36 ft of 12" RCP
5.2503
5.2528
293 ft of 15" RCP
48 ft of 10" PVC
417
5.2530
5.2504
25ft
5m
X:
Y: