Site Map

W Main St and Randall Rd, St Charles, IL, 60174
W Main St & Randall Rd, St Charles, IL, 60174
Ring: 5, 10, 15 Miles

Latitude: 41.91267
Longitude: -88.34

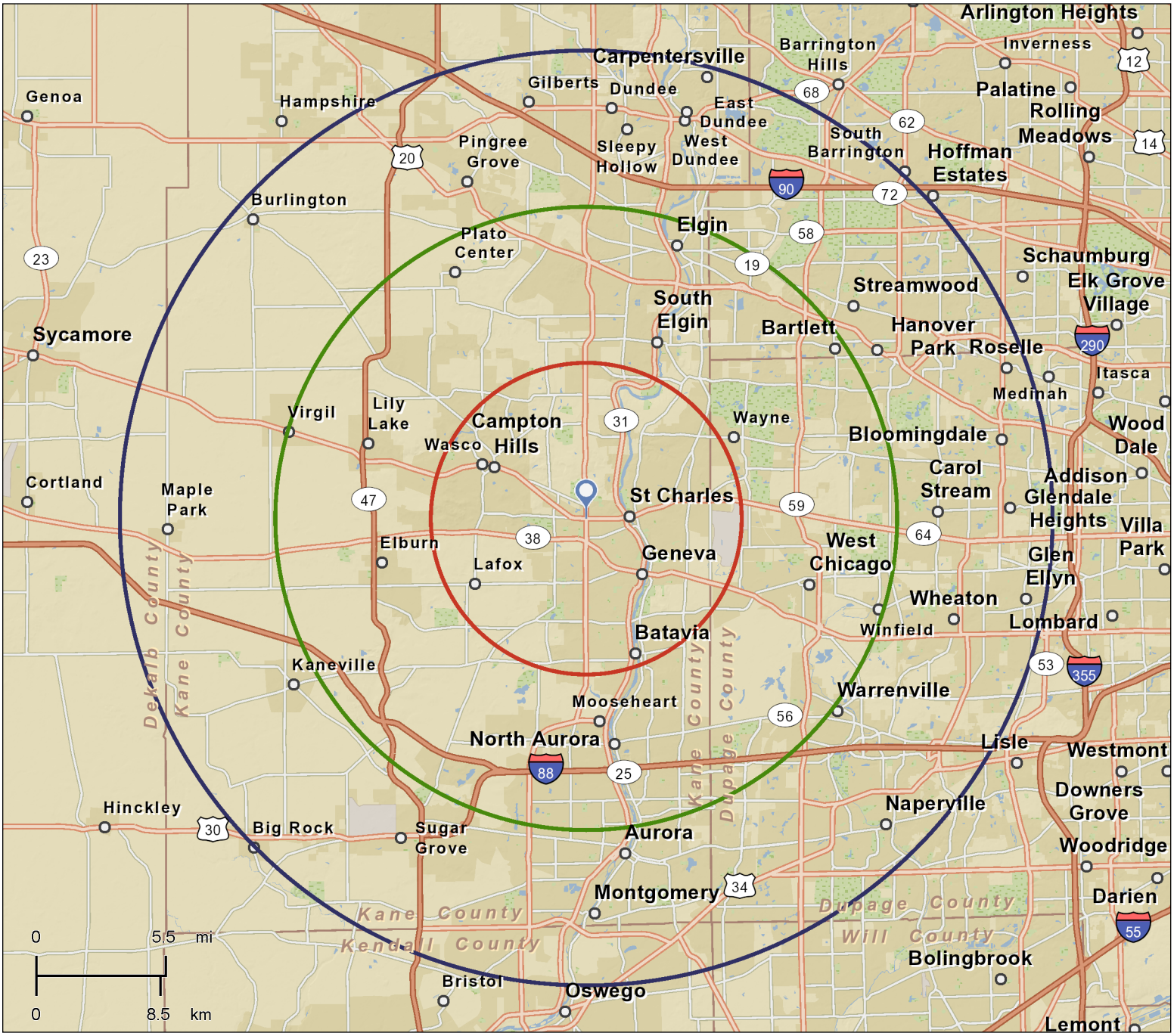

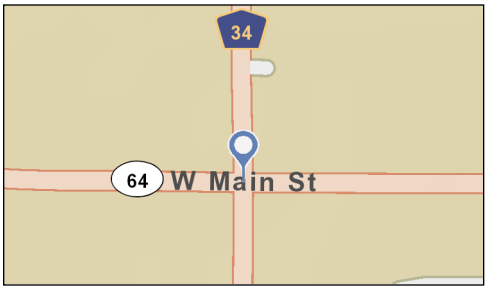

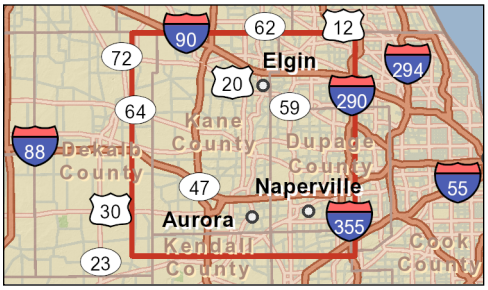

October 10, 2012

©2012 Esri