City of St. Charles, Illinois

Two East Main Street St. Charles, IL 60174-1984
Phone: 630-377-4400 Fax: 630-377-4440 - www.stcharlesil.gov

Ward 1

RAYMOND ROGINA *Mayor*
BRIAN TOWNSEND *City Administrator*

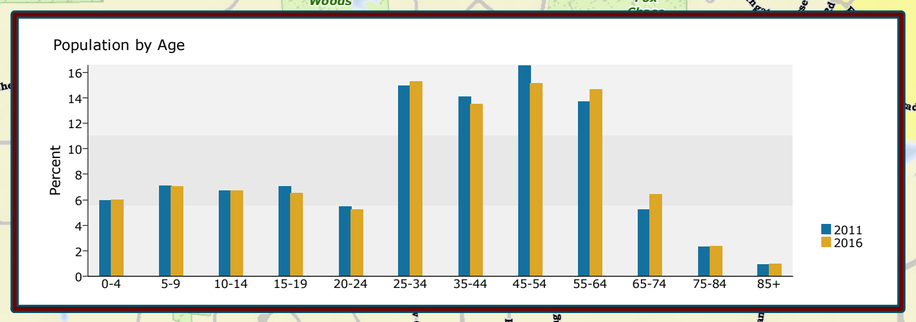

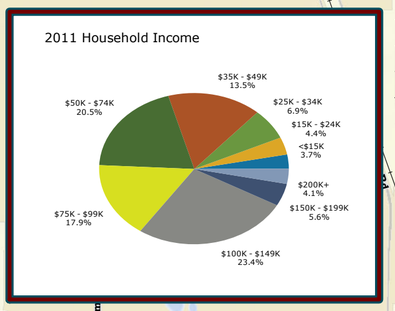

Summary	2010	2011	2016
Population	6,644	6,628	6,643
Households	2,571	2,565	2,600
Families	1,783	1,779	1,783
Average	2.57	2.57	2.54
Owner Occupied	1,826	1,786	1,837
Renter Occupied	745	779	763
Median Age	37.0	37.0	37.3
Trends: 2011 -	**Area**	**State**	**National**
Population	0.05%	0.16%	0.67%
Households	0.27%	0.25%	0.71%
Families	0.05%	0.08%	0.57%
Owner HHs	0.57%	0.50%	0.91%
Median Household	2.27%	3.37%	2.75%

Households by	2011 Number	2011 Percent	2016 Number	2016 Percent
<$15,000	96	3.7%	83	3.2%
$15,000 - $24,999	114	4.4%	80	3.1%
$25,000 - $34,999	177	6.9%	123	4.7%
$35,000 - $49,999	346	13.5%	252	9.7%
$50,000 - $74,999	525	20.5%	472	18.2%
$75,000 - $99,999	460	17.9%	589	22.7%
$100,000 - $149,999	600	23.4%	713	27.4%
$150,000 - $199,999	143	5.6%	174	6.7%
$200,000+	104	4.1%	113	4.3%
Median Household	$75,947		$84,981	
Average	$88,379		$99,508	
Per Capita Income	$33,940		$38,672	

Population by	2010 Number	2010 Percent	2011 Number	2011 Percent	2016 Number	2016 Percent
0 - 4	401	6.0%	395	6.0%	399	6.0%
5 - 9	474	7.1%	471	7.1%	467	7.0%
10 - 14	447	6.7%	444	6.7%	446	6.7%
15 - 19	471	7.1%	466	7.0%	436	6.6%
20 - 24	360	5.4%	360	5.4%	348	5.2%
25 - 34	988	14.9%	991	15.0%	1,016	15.3%
35 - 44	940	14.1%	934	14.1%	898	13.5%
45 - 54	1,112	16.7%	1,097	16.6%	1,005	15.1%
55 - 64	897	13.5%	908	13.7%	974	14.7%
65 - 74	340	5.1%	348	5.3%	427	6.4%
75 - 84	154	2.3%	154	2.3%	159	2.4%
85+	60	0.9%	60	0.9%	66	1.0%

Race and	2010 Number	2010 Percent	2011 Number	2011 Percent	2016 Number	2016 Percent
White Alone	6,058	91.2%	6,035	91.1%	5,952	89.6%
Black Alone	76	1.1%	76	1.1%	82	1.2%
American Indian	12	0.2%	12	0.2%	14	0.2%
Asian Alone	212	3.2%	210	3.2%	244	3.7%
Pacific Islander	6	0.1%	6	0.1%	7	0.1%
Some Other Race	178	2.7%	186	2.8%	230	3.5%
Two or More	100	1.5%	102	1.5%	113	1.7%
Hispanic Origin	603	9.1%	631	9.5%	785	11.8%

Source: U.S. Census Bureau, Census 2010 Data. Esri forecasts for 2011 and 2016.

Copyright 2013 - City of St. Charles, Illinois - all rights reserved

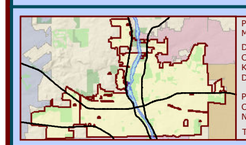

Publication Date:
May 6, 2013

Data Source:
City of St. Charles, Illinois
Kane County, Illinois
Dupage County, Illinois

Projection: Transverse Mercator
Coordinate System: Illinois State Plane East
North American Datum 1983

TH #: 120621195004847

N W E S

0 0.05 0.1 0.2 Miles

This work was created for planning purposes only and is provided as is, without warranty of any kind, either expressed or implied. The information represented may contain proprietary and confidential property of the City of St. Charles, Illinois. Under United States Copyright protection laws you may not use, reproduce, or distribute any part of this document without prior written permission. To obtain written permission please contact the City of St. Charles at Two East Main Street, St. Charles, IL 60174