

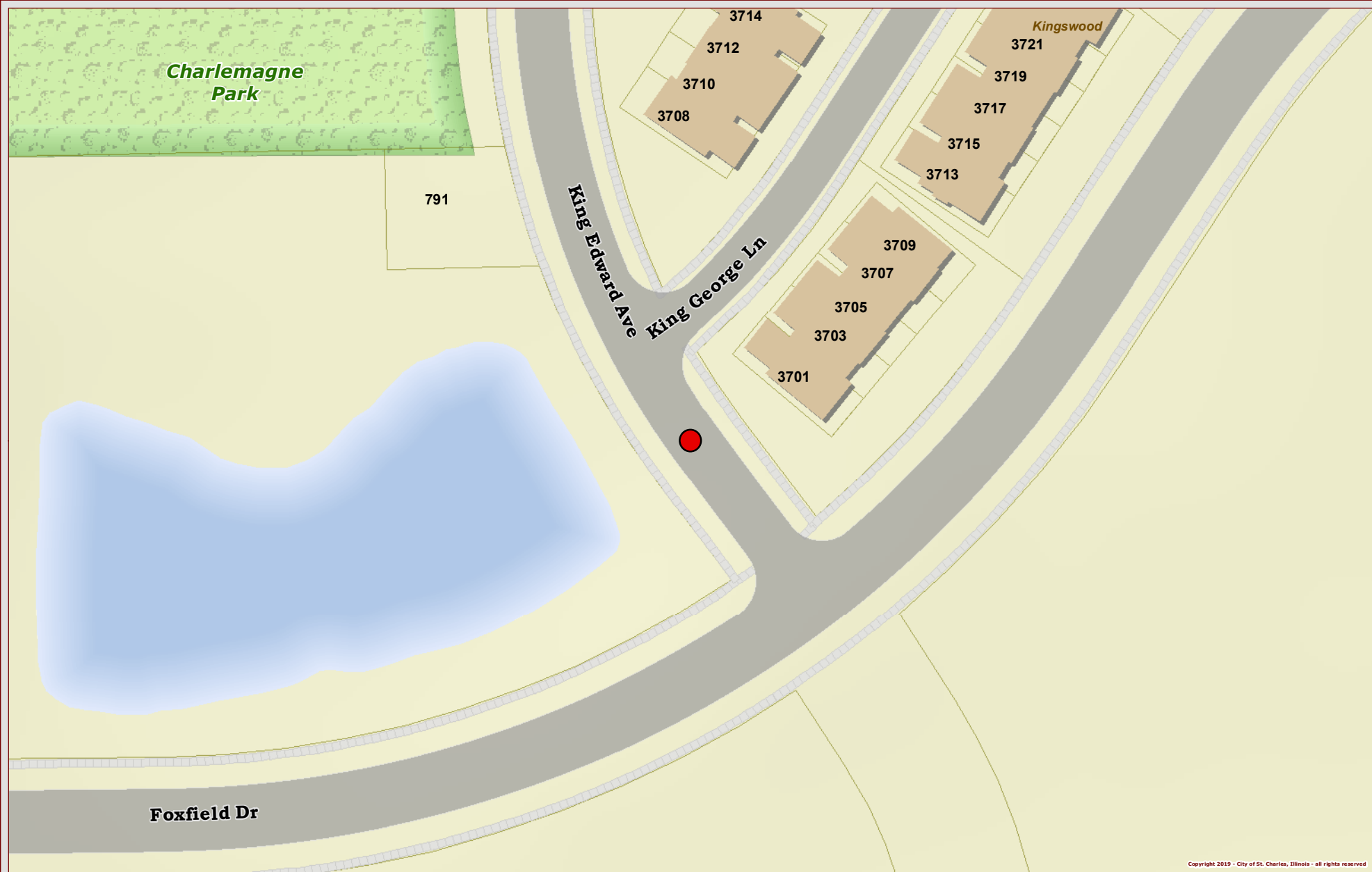


City of St. Charles, Illinois

Two East Main Street St. Charles, IL 60174-1984  
Phone: 630-377-4400 Fax: 630-377-4440 - www.stcharlesil.gov

## Pavement Patch Location # 1

RAYMOND ROGINA Mayor  
MARK KOENIG City Administrator  
Copyright 2017 - City of St. Charles, Illinois - all rights reserved



Copyright 2019 - City of St. Charles, Illinois - all rights reserved



Publication Date:  
May 14th, 2019  
Data Source:  
City of St. Charles, Illinois  
Deputy County, Illinois  
Projection: Transverse Mercator  
Coordinate System: Illinois State Plane East  
North American Datum 1983  
Revision # 4135



0 25 50 100 Feet



Pavement Patching Location

This work was created for planning purposes only and is provided as is, without warranty of any kind, either expressed or implied. The information represented may contain proprietary and confidential property of the City of St. Charles, Illinois. Under United States Copyright protection laws you may not use, reproduce, or distribute any part of this document without prior written permission. To obtain written permission please contact the City of St. Charles at Two East Main Street, St. Charles, IL 60174.



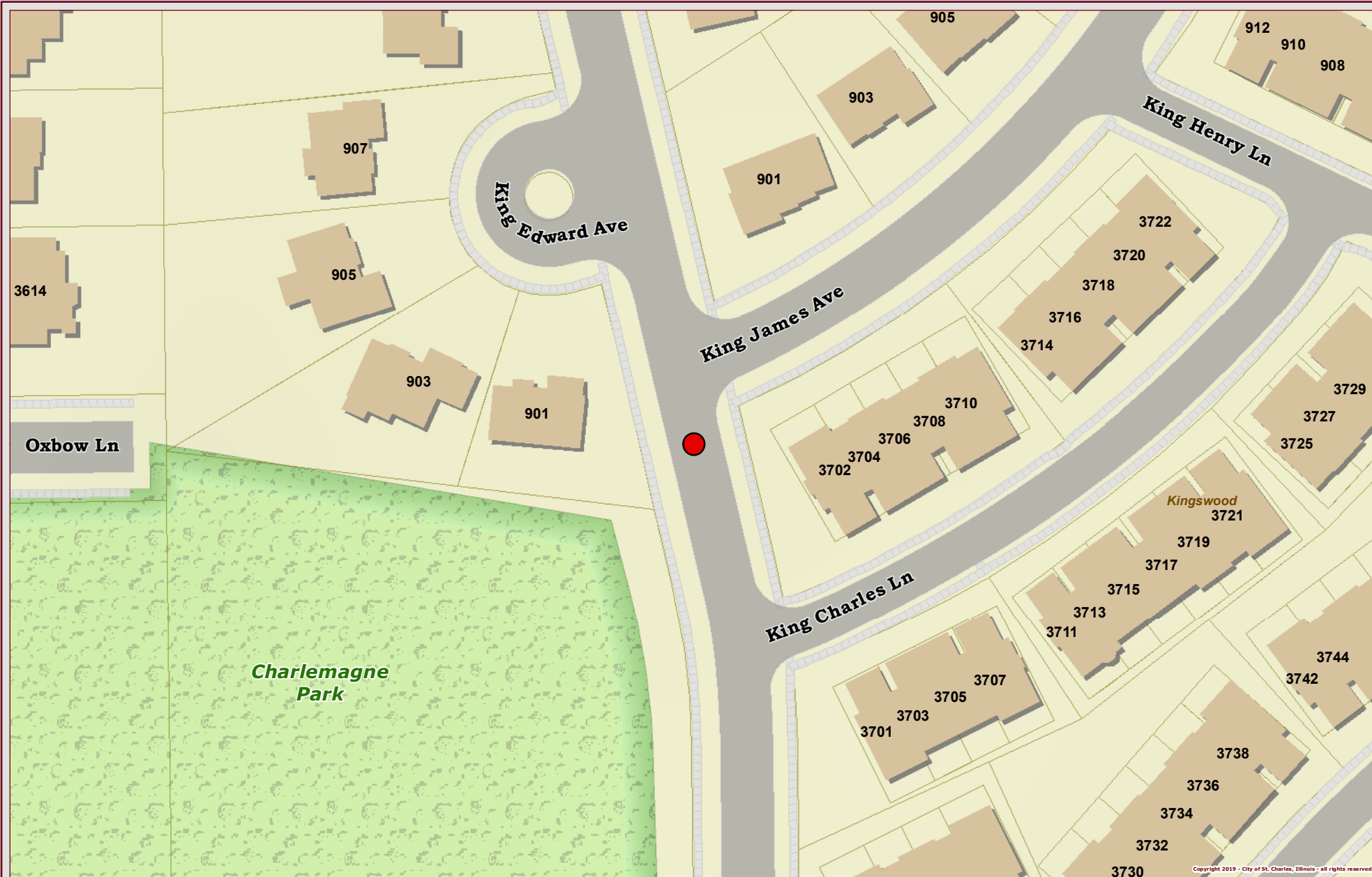


City of St. Charles, Illinois

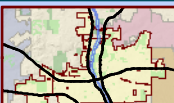
Two East Main Street St. Charles, IL 60174-1984  
Phone: 630-377-4400 Fax: 630-377-4440 - www.stcharlesil.gov

## Pavement Patch Location # 2

RAYMOND ROGINA Mayor  
MARK KOENIG City Administrator  
Copyright 2017 - City of St. Charles, Illinois - all rights reserved



Copyright 2019 - City of St. Charles, Illinois - all rights reserved



Publication Date:  
July 18th, 2019  
Data Source:  
City of St. Charles, Illinois  
Base County, Illinois  
Projection: Transverse Mercator  
Coordinate System: Illinois State Plane East  
North American Datum 1983  
Revision # 4135



0 25 50 100 Feet



Pavement Patching Location

This work was created for planning purposes only and is provided as is, without warranty of any kind, either expressed or implied. The information represented may contain proprietary and confidential property of the City of St. Charles, Illinois. Under United States Copyright protection laws you may not use, reproduce, or distribute any part of this document without prior written permission. To obtain written permission please contact the City of St. Charles at Two East Main Street, St. Charles, IL 60174.



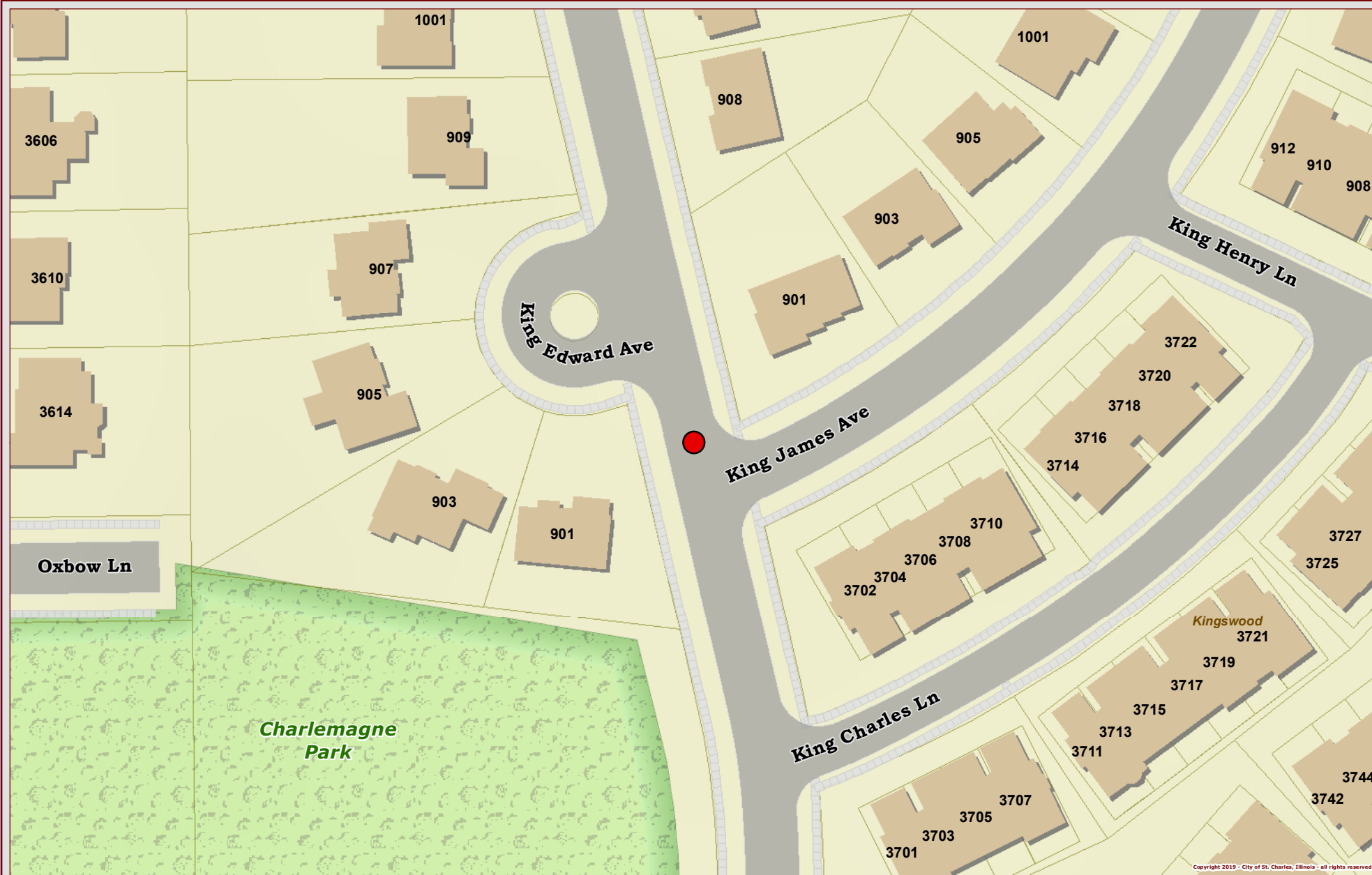


City of St. Charles, Illinois

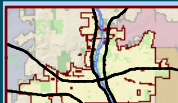
Two East Main Street St. Charles, IL 60174-1984  
Phone: 630-377-4400 Fax: 630-377-4440 - www.stcharlesil.gov

## Pavement Patch Location # 3

RAYMOND ROGINA Mayor  
MARK KOENIG City Administrator  
Copyright 2017 - City of St. Charles, Illinois - all rights reserved



Copyright 2019 - City of St. Charles, Illinois - all rights reserved



Publication Date:  
July 18th, 2019  
Data Source:  
City of St. Charles, Illinois  
Deane County, Illinois  
Projection: Transverse Mercator  
Coordinate System: Illinois State Plane East  
North American Datum 1983  
Revision # 4135



0 25 50 100 Feet



Pavement Patching Location

This work was created for planning purposes only and is provided as is, without warranty of any kind, either expressed or implied. The information represented may contain proprietary and confidential property of the City of St. Charles, Illinois. Under United States Copyright protection laws you may not use, reproduce, or distribute any part of this document without prior written permission. To obtain written permission please contact the City of St. Charles at Two East Main Street, St. Charles, IL 60174.



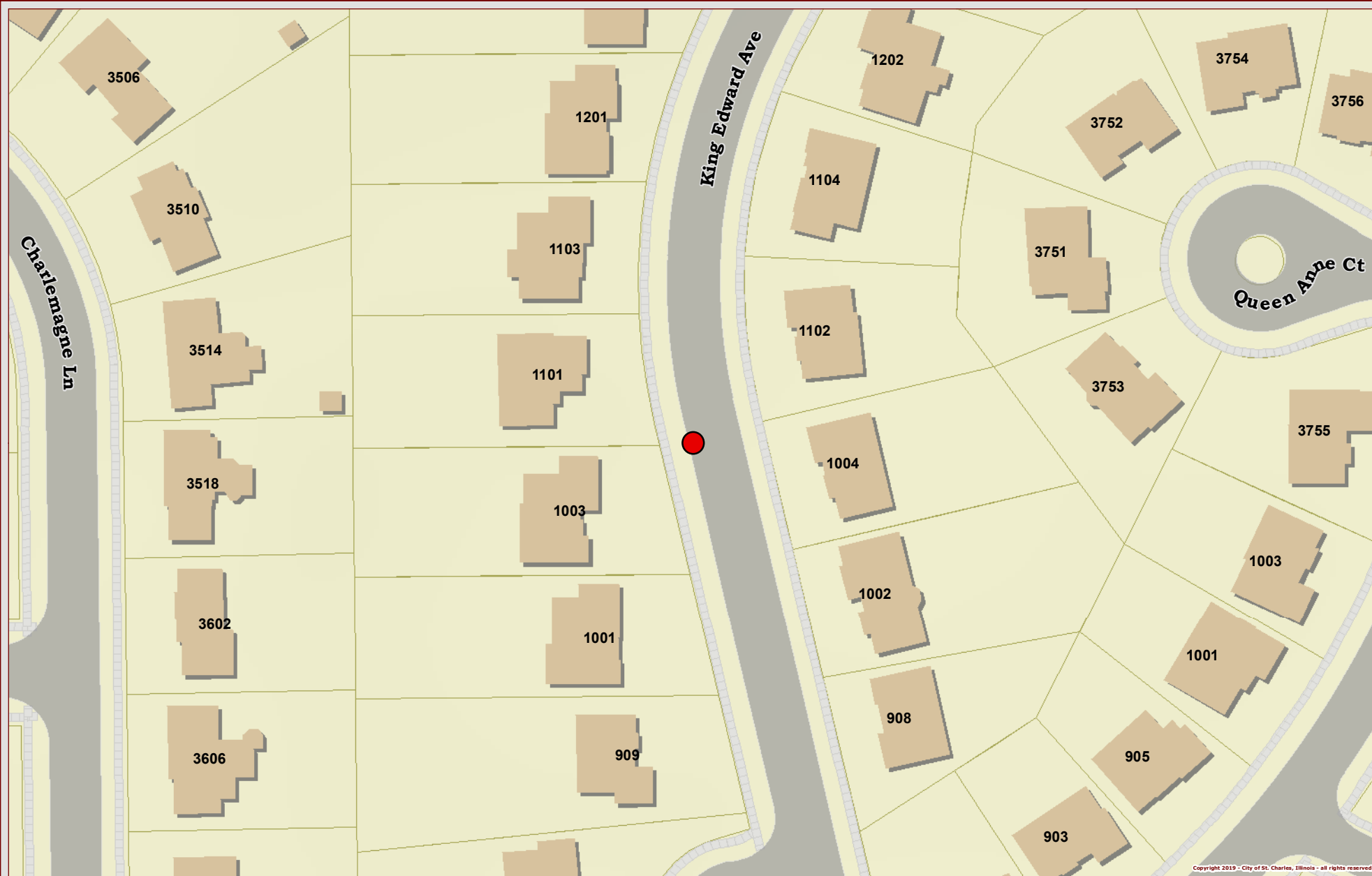


City of St. Charles, Illinois

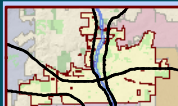
Two East Main Street St. Charles, IL 60174-1984  
Phone: 630-377-4400 Fax: 630-377-4440 - www.stcharlesil.gov

## Pavement Patch Location # 4

RAYMOND ROGINA Mayor  
MARK KOENIG City Administrator  
Copyright 2017 - City of St. Charles, Illinois - all rights reserved



Copyright 2019 - City of St. Charles, Illinois - all rights reserved



Publication Date:  
July 18th, 2019  
Data Source:  
City of St. Charles, Illinois  
Deane County, Illinois  
Projection: Transverse Mercator  
Coordinate System: Illinois State Plane East  
North American Datum 1983  
Revision # 4135



0 25 50 100 Feet



Pavement Patching Location

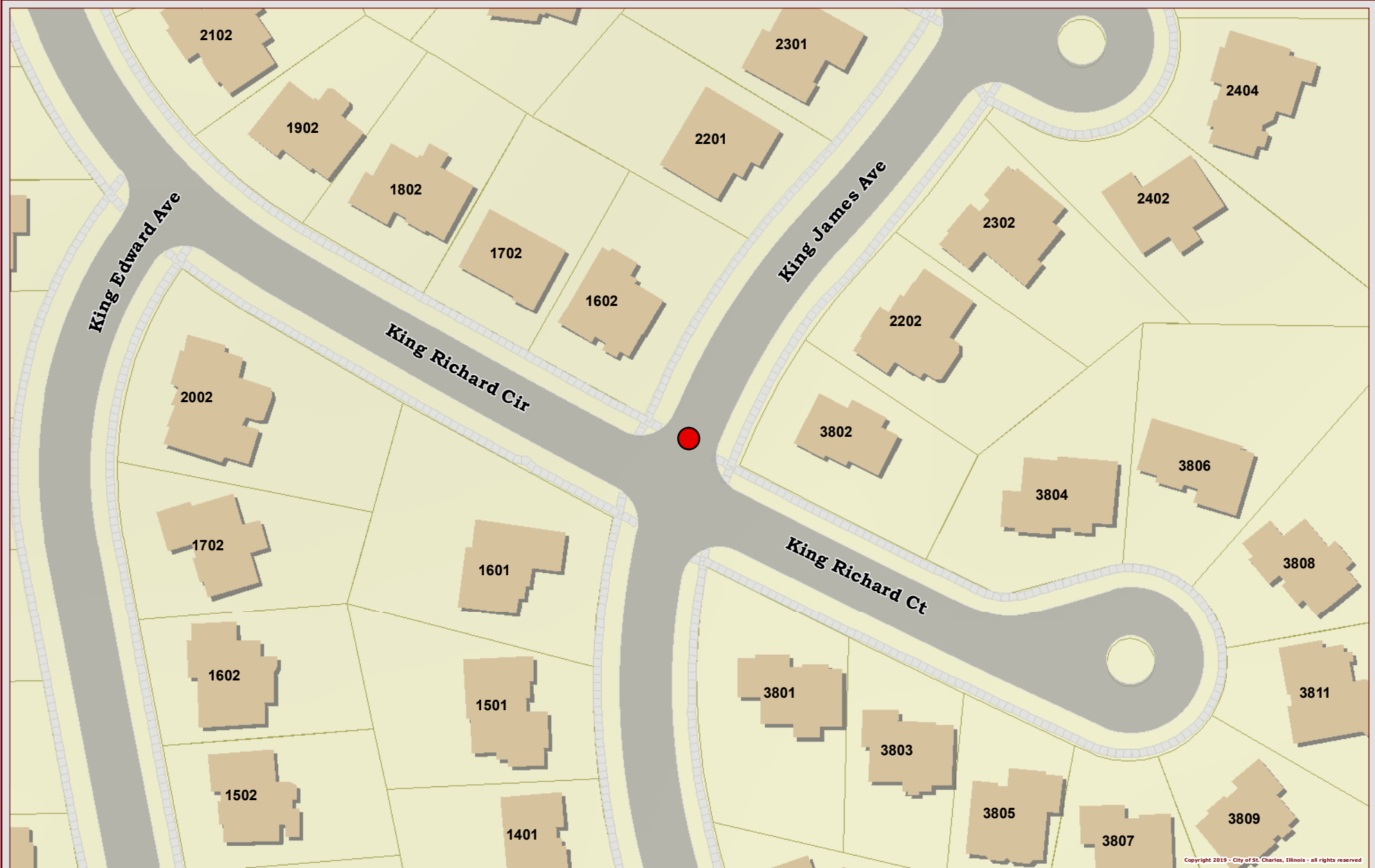
This work was created for planning purposes only and is provided as is, without warranty of any kind, either expressed or implied. The information represented may contain proprietary and confidential property of the City of St. Charles, Illinois. Under United States Copyright protection laws you may not use, reproduce, or distribute any part of this document without prior written permission. To obtain written permission please contact the City of St. Charles at Two East Main Street, St. Charles, IL 60174.



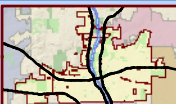




# Pavement Patch Location # 5



Copyright 2019 - City of St. Charles, Illinois - all rights reserved



Publication Date:  
July 18th, 2019  
Data Source:  
City of St. Charles, Illinois  
Deputy County, Illinois  
Projection: Transverse Mercator  
Coordinate System: Illinois State Plane East  
North American Datum 1983  
Revision # 4135



0 25 50 100 Feet



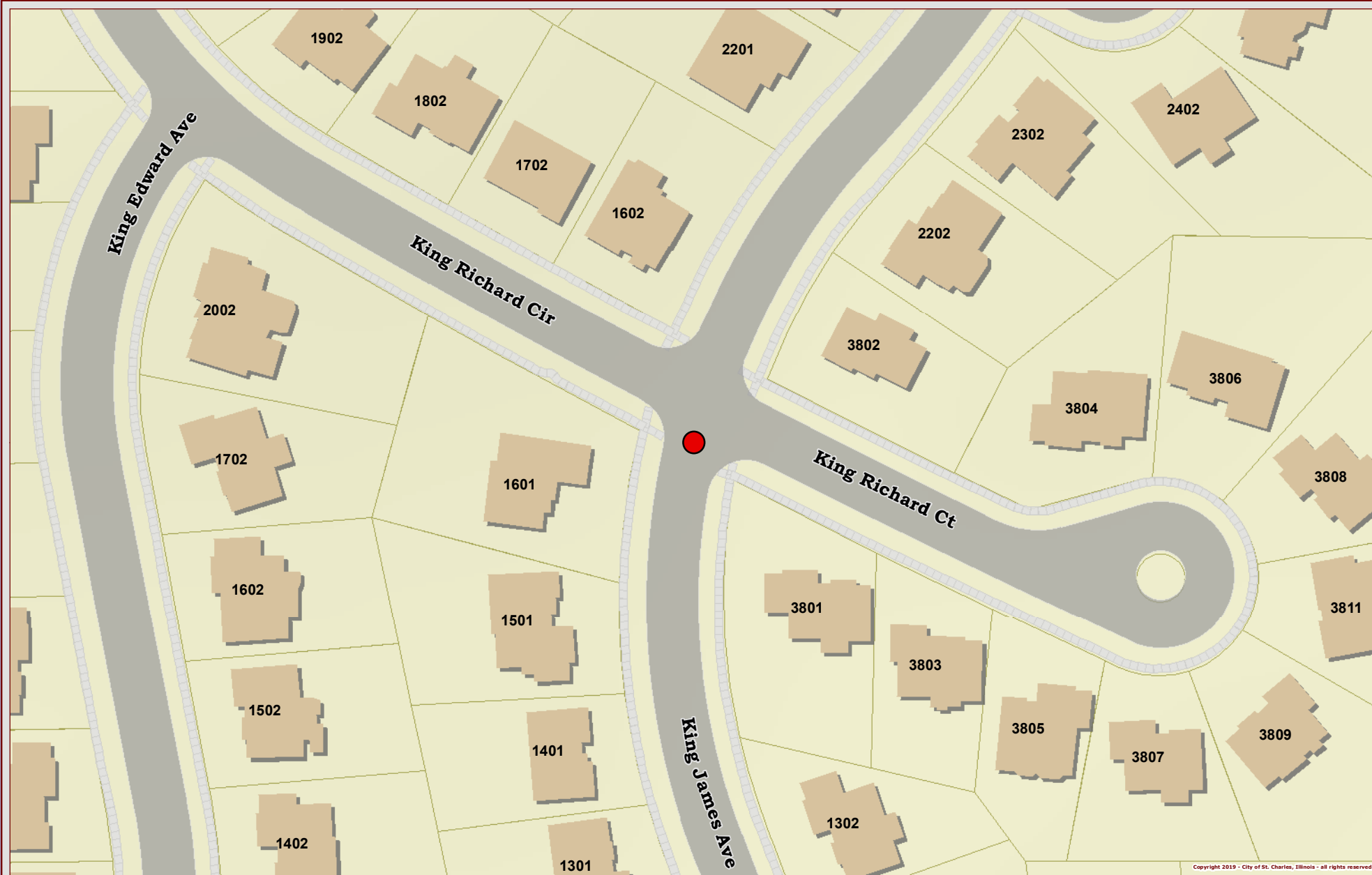
Pavement Patching Location

This work was created for planning purposes only and is provided as is, without warranty of any kind, either expressed or implied. The information represented may contain proprietary and confidential property of the City of St. Charles, Illinois. Under United States Copyright protection laws you may not use, reproduce, or distribute any part of this document without prior written permission. To obtain written permission please contact the City of St. Charles at Two East Main Street, St. Charles, IL 60174.





# Pavement Patch Location # 6



Copyright 2019 - City of St. Charles, Illinois - all rights reserved



Publication Date:  
July 18th, 2019  
Data Source:  
City of St. Charles, Illinois  
Deane County, Illinois  
Projection: Transverse Mercator  
Coordinate System: Illinois State Plane East  
North American Datum 1983  
Revision # 4135



0 25 50 100 Feet



Pavement Patching Location

This work was created for planning purposes only and is provided as is, without warranty of any kind, either expressed or implied. The information represented may contain proprietary and confidential property of the City of St. Charles, Illinois. Under United States Copyright protection laws you may not use, reproduce, or distribute any part of this document without prior written permission. To obtain written permission please contact the City of St. Charles at Two East Main Street, St. Charles, IL 60174.



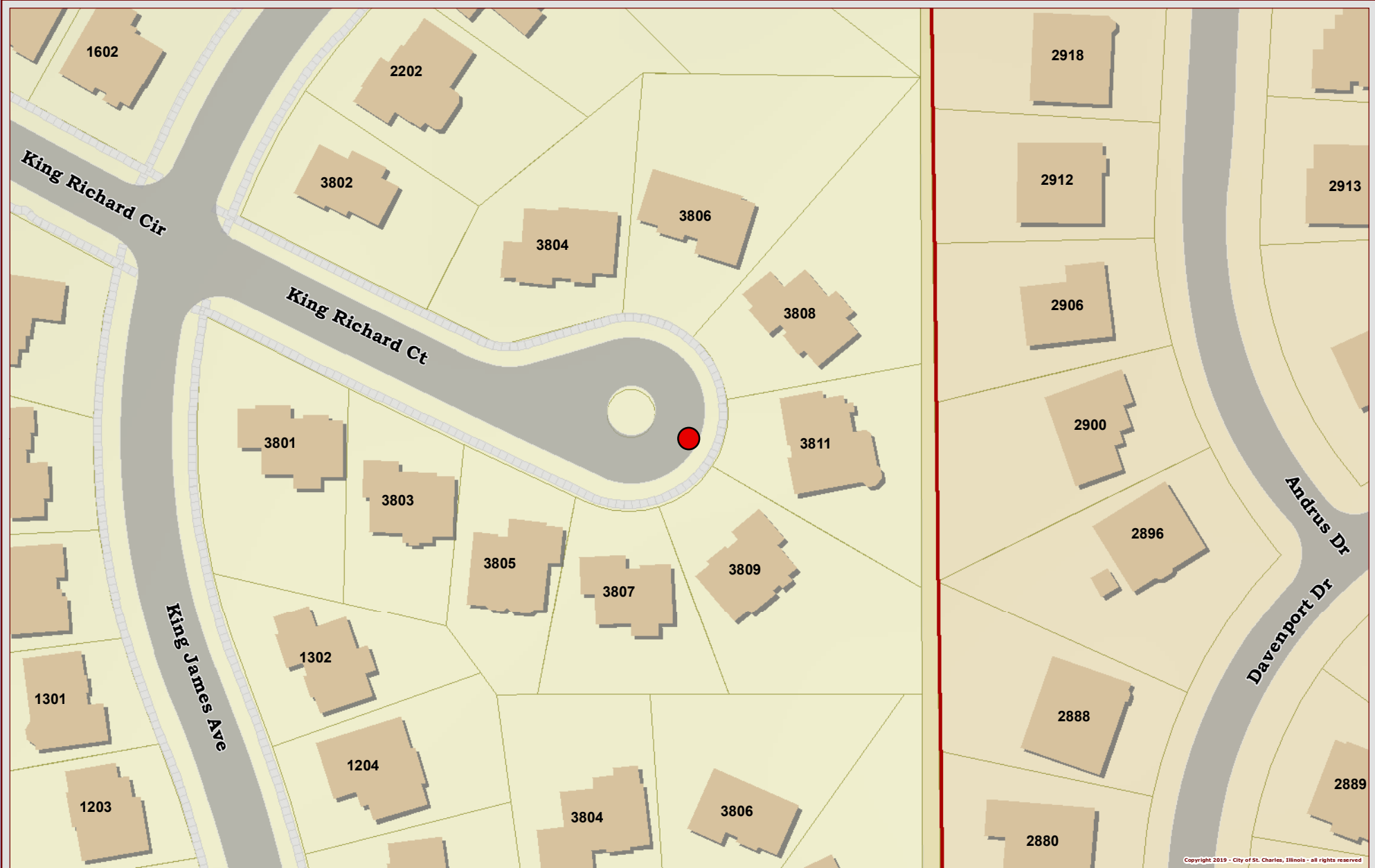


City of St. Charles, Illinois

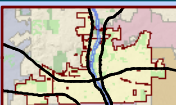
Two East Main Street St. Charles, IL 60174-1984  
Phone: 630-377-4400 Fax: 630-377-4440 - www.stcharlesil.gov

## Pavement Patch Location # 7

RAYMOND ROGINA Mayor  
MARK KOENIG City Administrator  
Copyright 2017 - City of St. Charles, Illinois - all rights reserved



Copyright 2019 - City of St. Charles, Illinois - all rights reserved



Publication Date:  
May 14th, 2019  
Data Source:  
City of St. Charles, Illinois  
Deane County, Illinois  
Deane County, Illinois  
Projection: Transverse Mercator  
Coordinate System: Illinois State Plane East  
North American Datum 1983  
Revision # 4135



0 25 50 100 Feet



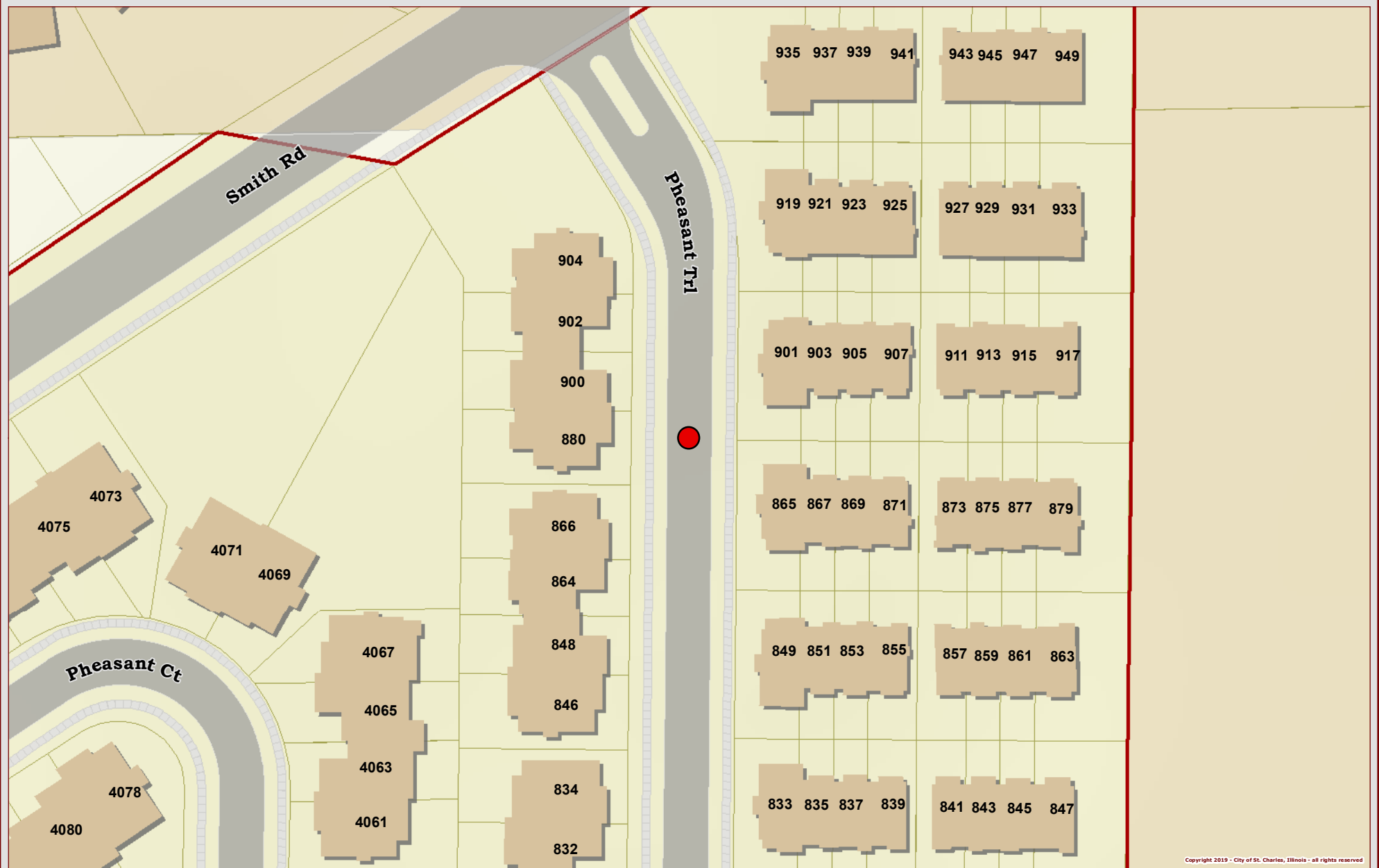
Pavement Patching Location

This work was created for planning purposes only and is provided as is, without warranty of any kind, either expressed or implied. The information represented may contain proprietary and confidential property of the City of St. Charles, Illinois. Under United States Copyright protection laws you may not use, reproduce, or distribute any part of this document without prior written permission. To obtain written permission please contact the City of St. Charles at Two East Main Street, St. Charles, IL 60174.

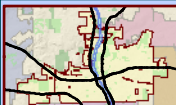




# Pavement Patch Location # 8



Copyright 2019 - City of St. Charles, Illinois - all rights reserved



Publication Date:  
July 18th, 2019  
Data Source:  
City of St. Charles, Illinois  
Base County, Illinois  
DuPage County, Illinois  
Projection: Transverse Mercator  
Coordinate System: Illinois State Plane East  
North American Datum 1983  
Revision # 4135



0 25 50 100 Feet



Pavement Patching Location

This work was created for planning purposes only and is provided as is, without warranty of any kind, either expressed or implied. The information represented may contain proprietary and confidential property of the City of St. Charles, Illinois. Under United States Copyright protection laws you may not use, reproduce, or distribute any part of this document without prior written permission. To obtain written permission please contact the City of St. Charles at Two East Main Street, St. Charles, IL 60174.



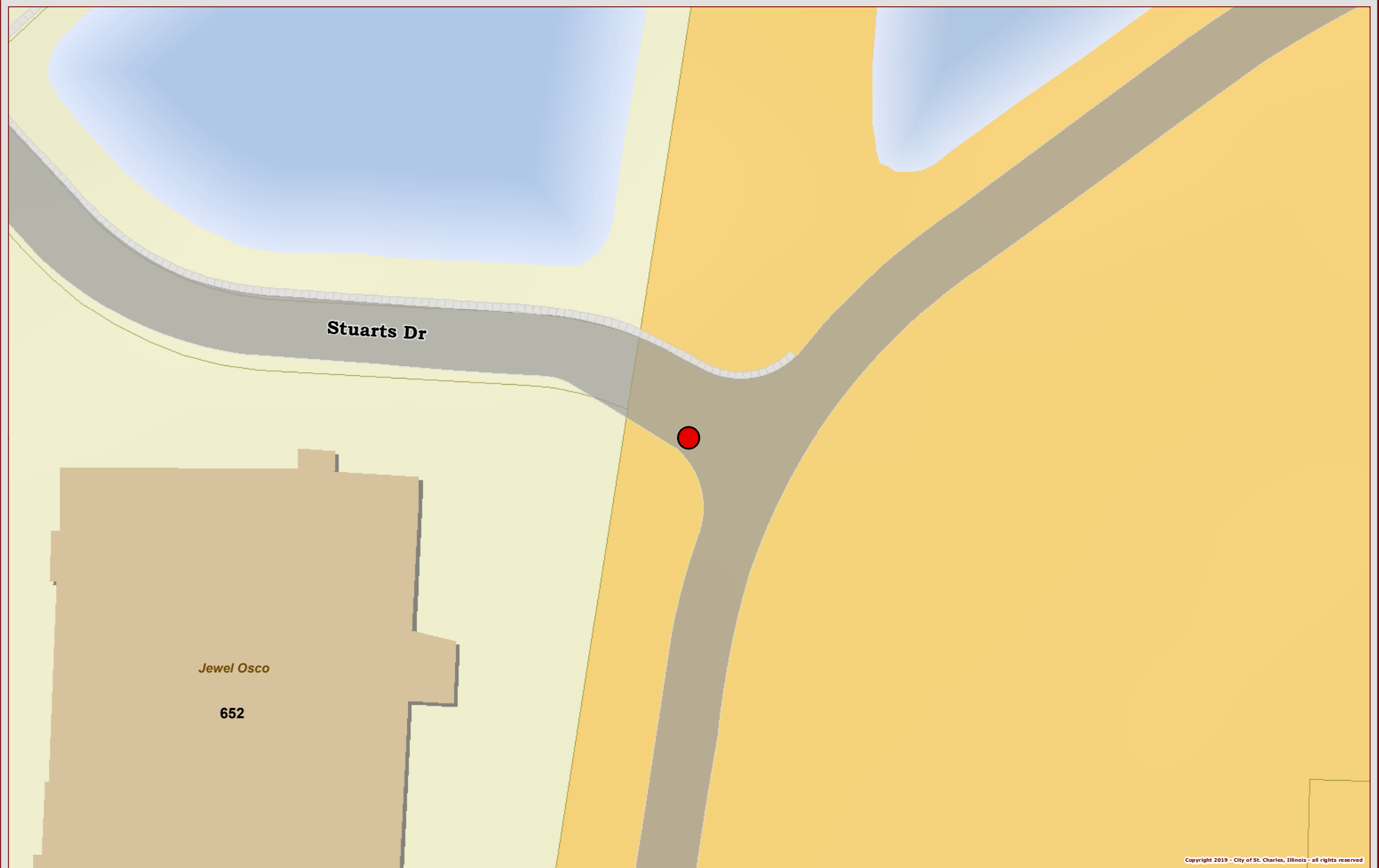


City of St. Charles, Illinois

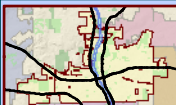
Two East Main Street St. Charles, IL 60174-1984  
Phone: 630-377-4400 Fax: 630-377-4440 - www.stcharlesil.gov

## Pavement Patch Location # 9

RAYMOND ROGINA Mayor  
MARK KOENIG City Administrator  
Copyright 2019 - City of St. Charles, Illinois - all rights reserved



Copyright 2019 - City of St. Charles, Illinois - all rights reserved



Publication Date:  
May 16th, 2019  
Data Source:  
City of St. Charles, Illinois  
Deane County, Illinois  
Projection: Transverse Mercator  
Coordinate System: Illinois State Plane East  
North American Datum 1983  
Revision # 4165



0 25 50 100 Feet



Pavement Patching Location

This work was created for planning purposes only and is provided as is, without warranty of any kind, either expressed or implied. The information represented may contain proprietary and confidential property of the City of St. Charles, Illinois. Under United States Copyright protection laws you may not use, reproduce, or distribute any part of this document without prior written permission. To obtain written permission please contact the City of St. Charles at Two East Main Street, St. Charles, IL 60174.





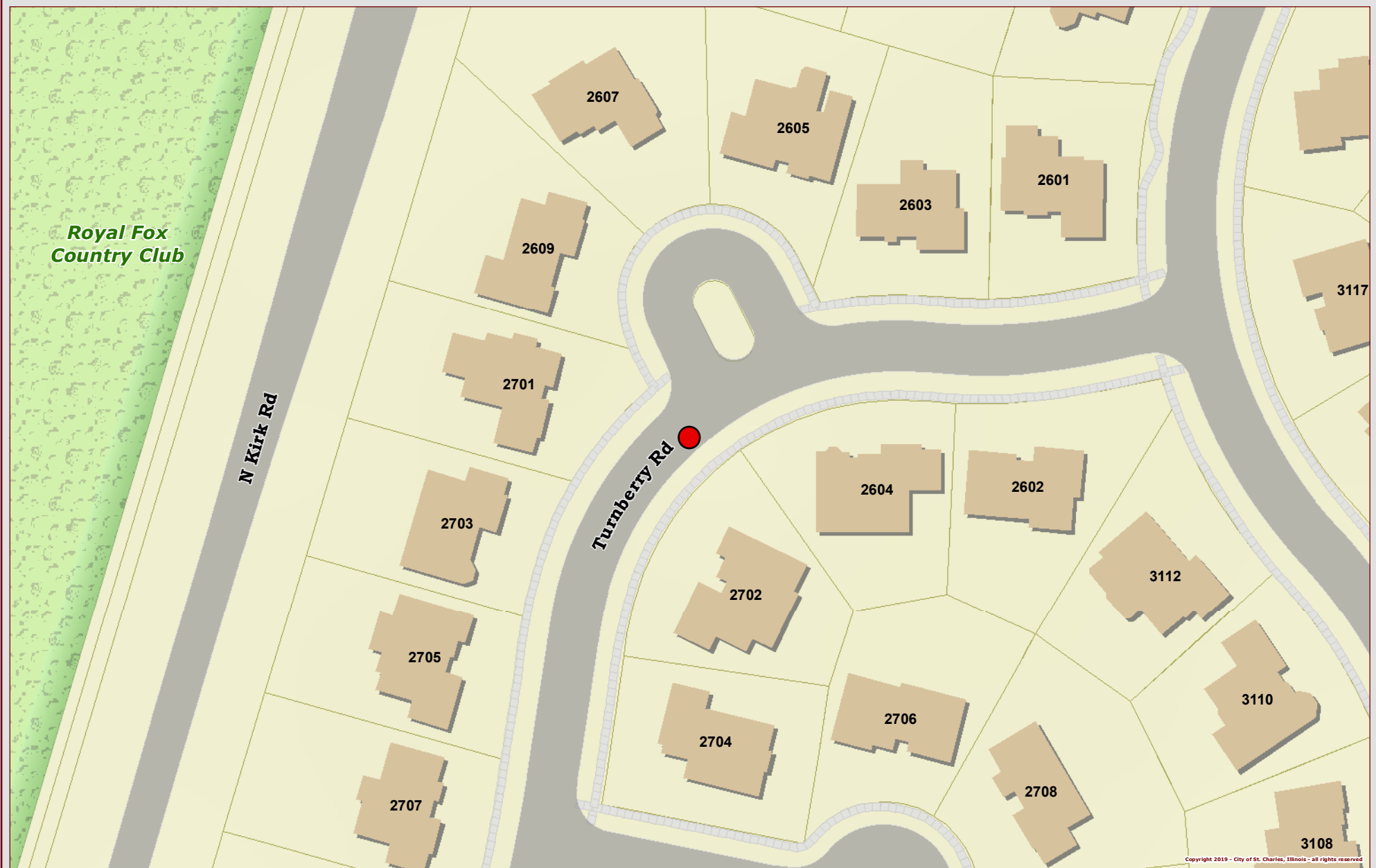


City of St. Charles, Illinois

Two East Main Street St. Charles, IL 60174-1984  
Phone: 630-377-4400 Fax: 630-377-4440 - www.stcharlesil.gov

## Pavement Patch Location # 10

RAYMOND ROGINA Mayor  
MARK KOENIG City Administrator  
Copyright 2017 - City of St. Charles, Illinois - all rights reserved



Copyright 2019 - City of St. Charles, Illinois - all rights reserved



Publication Date:  
July 18th, 2019  
Data Source:  
City of St. Charles, Illinois  
Base County, Illinois  
DuPage County, Illinois  
Projection: Transverse Mercator  
Coordinate System: Illinois State Plane East  
North American Datum 1983  
Revision # 4135



0 25 50 100 Feet



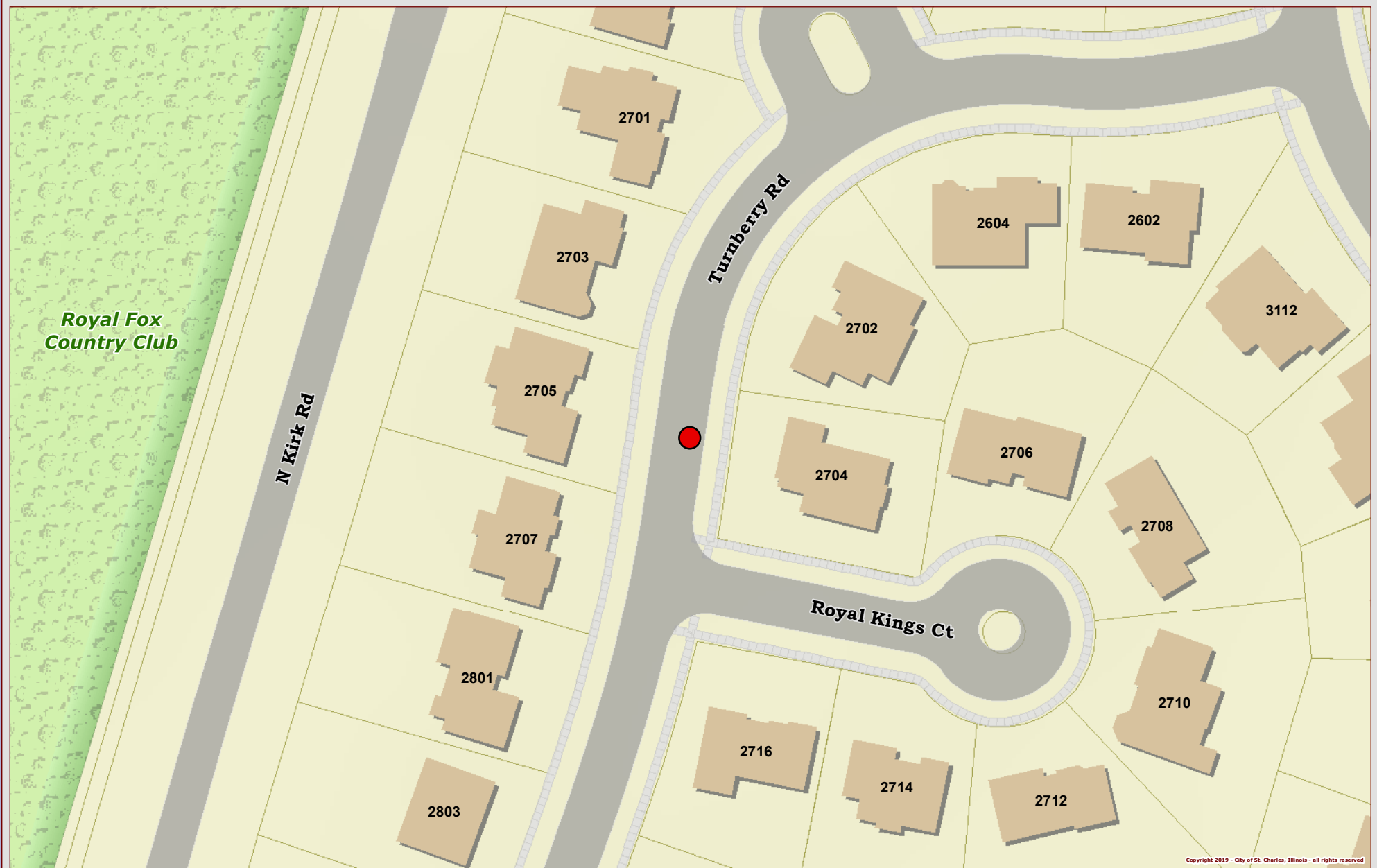
Pavement Patching Location

This work was created for planning purposes only and is provided as is, without warranty of any kind, either expressed or implied. The information represented may contain proprietary and confidential property of the City of St. Charles, Illinois. Under United States Copyright protection laws you may not use, reproduce, or distribute any part of this document without prior written permission. To obtain written permission please contact the City of St. Charles at Two East Main Street, St. Charles, IL 60174.





# Pavement Patch Location # 11



Copyright 2019 - City of St. Charles, Illinois - all rights reserved



Publication Date:  
July 14th, 2019  
Data Source:  
City of St. Charles, Illinois  
Map County, Illinois  
DuPage County, Illinois  
Projection: Transverse Mercator  
Coordinate System: Illinois State Plane East  
North American Datum 1983  
Revision # 4185



0 25 50 100 Feet



Pavement Patching Location

This work was created for planning purposes only and is provided as is, without warranty of any kind, either expressed or implied. The information represented may contain proprietary and confidential property of the City of St. Charles, Illinois. Under United States Copyright protection laws you may not use, reproduce, or distribute any part of this document without prior written permission. To obtain written permission please contact the City of St. Charles at Two East Main Street, St. Charles, IL 60174.



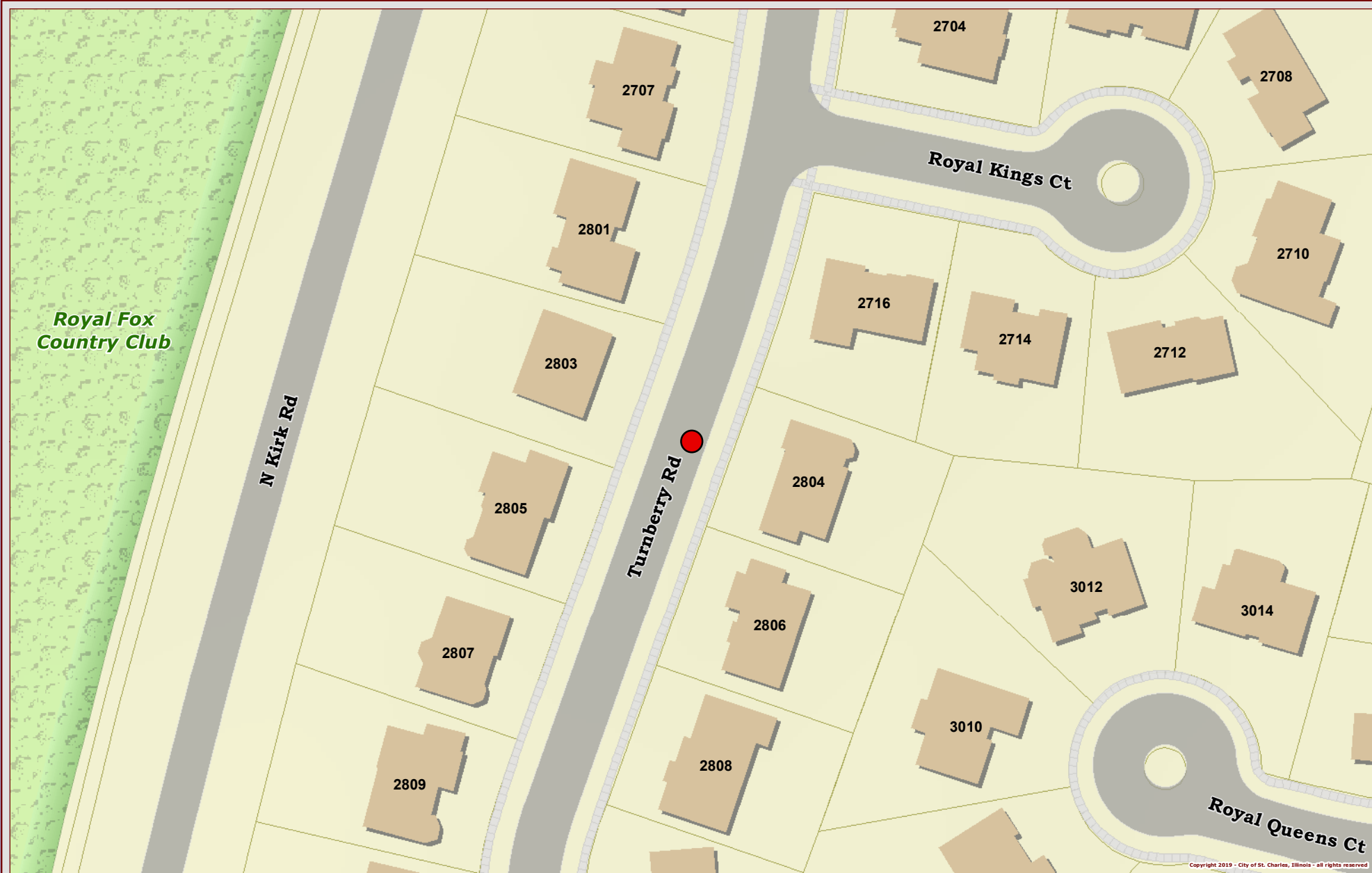


City of St. Charles, Illinois

Two East Main Street St. Charles, IL 60174-1984  
Phone: 630-377-4400 Fax: 630-377-4440 - www.stcharlesil.gov

## Pavement Patch Location # 12

RAYMOND ROGINA Mayor  
MARK KOENIG City Administrator  
Copyright 2017 - City of St. Charles, Illinois - all rights reserved



Copyright 2019 - City of St. Charles, Illinois - all rights reserved



Publication Date:  
July 18th, 2019  
Data Source:  
City of St. Charles, Illinois  
DuPage County, Illinois  
Projection: Transverse Mercator  
Coordinate System: Illinois State Plane East  
North American Datum 1983  
Revision # 4135



0 25 50 100 Feet



Pavement Patching Location

This work was created for planning purposes only and is provided as is, without warranty of any kind, either expressed or implied. The information represented may contain proprietary and confidential property of the City of St. Charles, Illinois. Under United States Copyright protection laws you may not use, reproduce, or distribute any part of this document without prior written permission. To obtain written permission please contact the City of St. Charles at Two East Main Street, St. Charles, IL 60174.



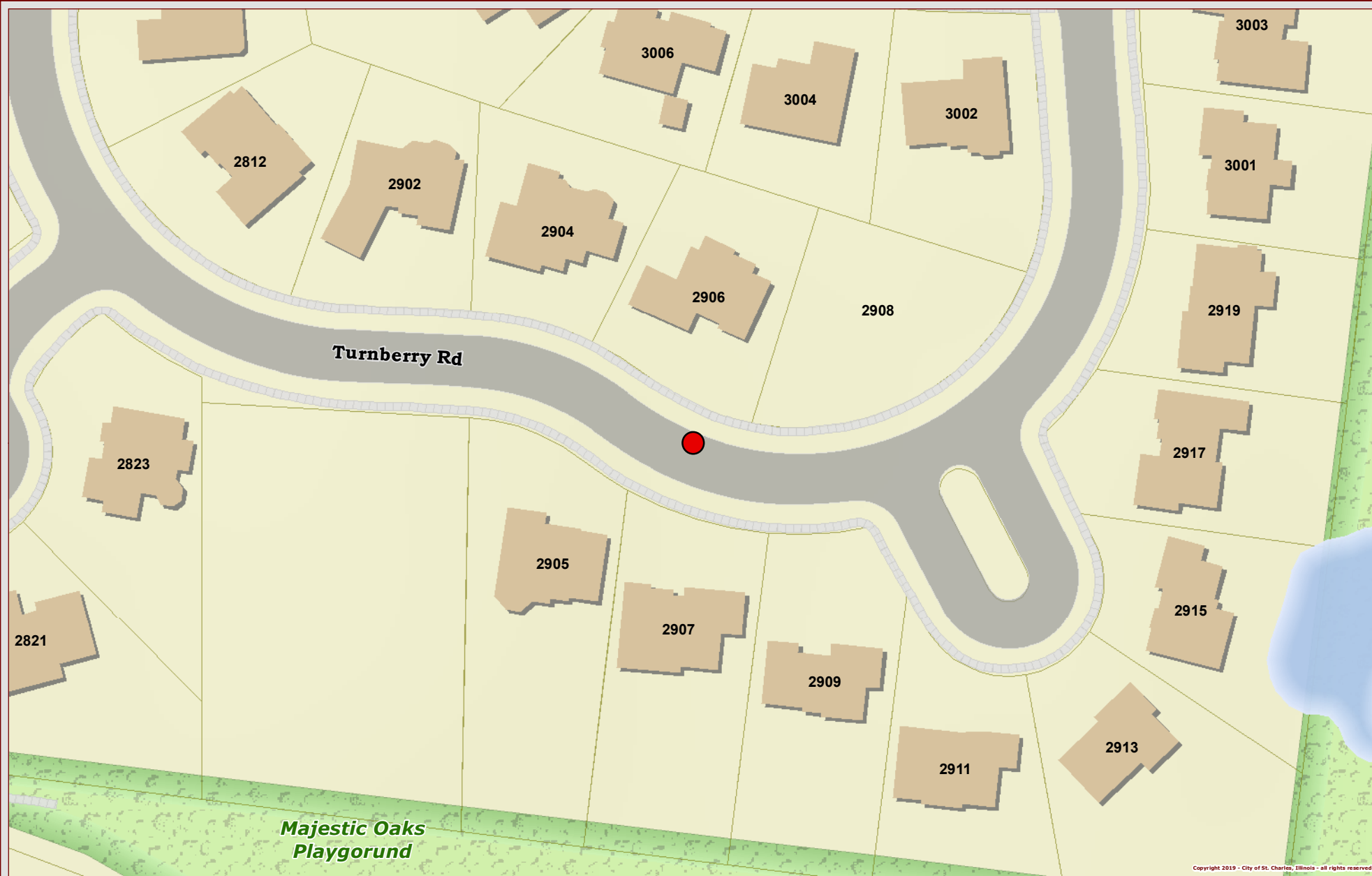


City of St. Charles, Illinois

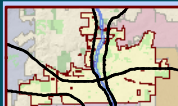
Two East Main Street St. Charles, IL 60174-1984  
Phone: 630-377-4400 Fax: 630-377-4440 - www.stcharlesil.gov

# Pavement Patch Location # 13

RAYMOND ROGINA Mayor  
MARK KOENIG City Administrator  
Copyright 2017 - City of St. Charles, Illinois - all rights reserved



Copyright 2019 - City of St. Charles, Illinois - all rights reserved



Publication Date:  
May 14th, 2019  
Data Source:  
City of St. Charles, Illinois  
Deane County, Illinois  
Projection: Transverse Mercator  
Coordinate System: Illinois State Plane East  
North American Datum 1983  
Revision # 4135



0 25 50 100 Feet



Pavement Patching Location

This work was created for planning purposes only and is provided as is, without warranty of any kind, either expressed or implied. The information represented may contain proprietary and confidential property of the City of St. Charles, Illinois. Under United States Copyright protection laws you may not use, reproduce, or distribute any part of this document without prior written permission. To obtain written permission please contact the City of St. Charles at Two East Main Street, St. Charles, IL 60174.



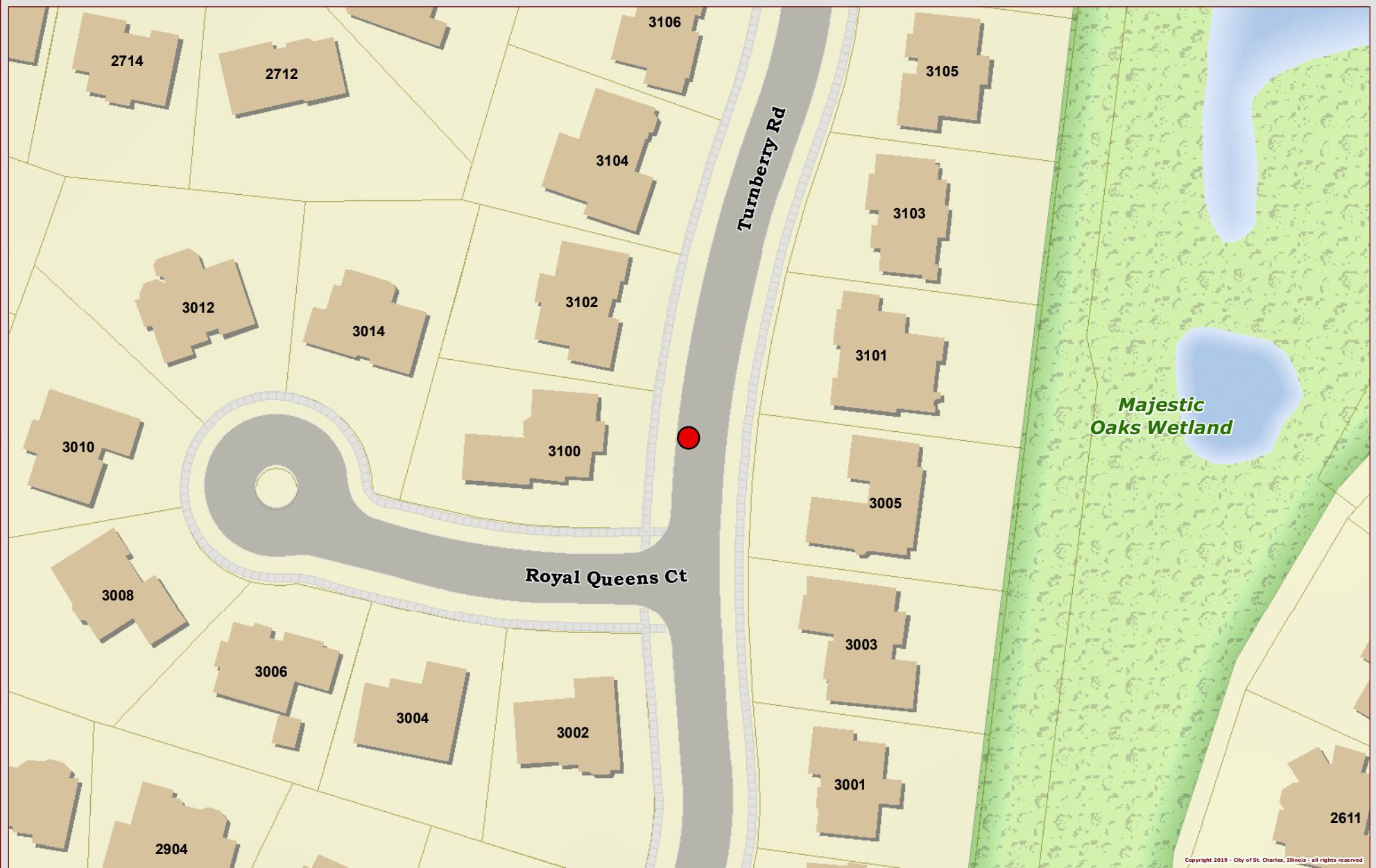


City of St. Charles, Illinois

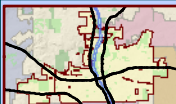
Two East Main Street St. Charles, IL 60174-1984  
Phone: 630-377-4400 Fax: 630-377-4440 - www.stcharlesil.gov

## Pavement Patch Location # 14

RAYMOND ROGINA Mayor  
MARK KOENIG City Administrator  
Copyright 2017 - City of St. Charles, Illinois - all rights reserved



Copyright 2019 - City of St. Charles, Illinois - all rights reserved



Publication Date:  
May 14th, 2019  
Data Source:  
City of St. Charles, Illinois  
Base County, Illinois  
Projection: Transverse Mercator  
Coordinate System: Illinois State Plane East  
North American Datum 1983  
Project # 4135



0 25 50 100 Feet



Pavement Patching Location

This work was created for planning purposes only and is provided as is, without warranty of any kind, either expressed or implied. The information represented may contain proprietary and confidential property of the City of St. Charles, Illinois. Under United States Copyright protection laws you may not use, reproduce, or distribute any part of this document without prior written permission. To obtain written permission please contact the City of St. Charles at Two East Main Street, St. Charles, IL 60174.





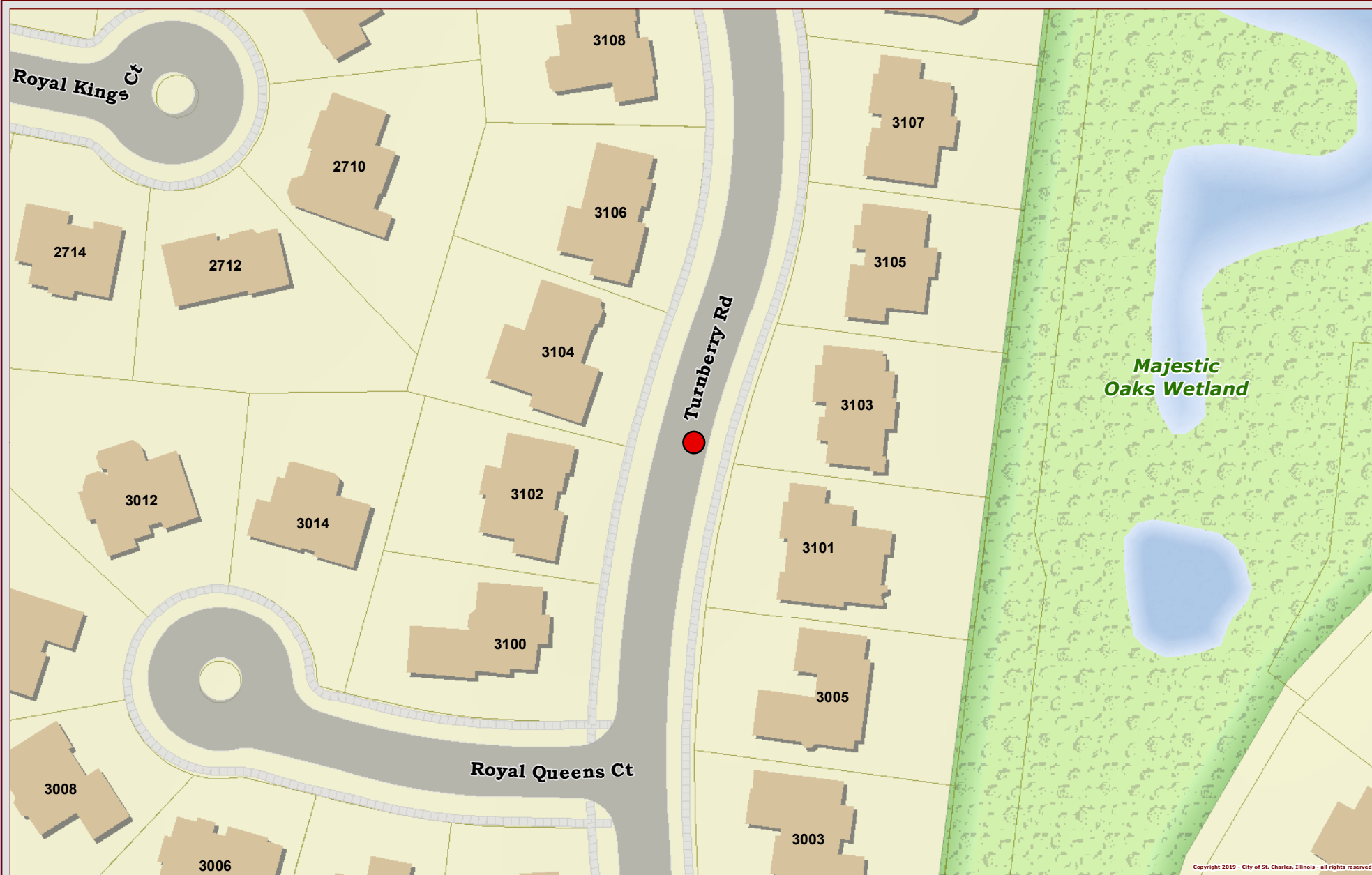


City of St. Charles, Illinois

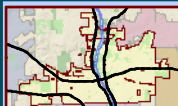
Two East Main Street St. Charles, IL 60174-1984  
Phone: 630-377-4400 Fax: 630-377-4440 - www.stcharlesil.gov

## Pavement Patch Location # 15

RAYMOND ROGINA Mayor  
MARK KOENIG City Administrator  
Copyright 2017 - City of St. Charles, Illinois - all rights reserved



Copyright 2019 - City of St. Charles, Illinois - all rights reserved



Publication Date:  
July 16th, 2019  
Data Source:  
City of St. Charles, Illinois  
Base County, Illinois  
Projection: Transverse Mercator  
Coordinate System: Illinois State Plane East  
North American Datum 1983  
Worksheet # 4155



0 25 50 100 Feet



Pavement Patching Location

This work was created for planning purposes only and is provided as is, without warranty of any kind, either expressed or implied. The information represented may contain proprietary and confidential property of the City of St. Charles, Illinois. Under United States Copyright protection laws you may not use, reproduce, or distribute any part of this document without prior written permission. To obtain written permission please contact the City of St. Charles at Two East Main Street, St. Charles, IL 60174.



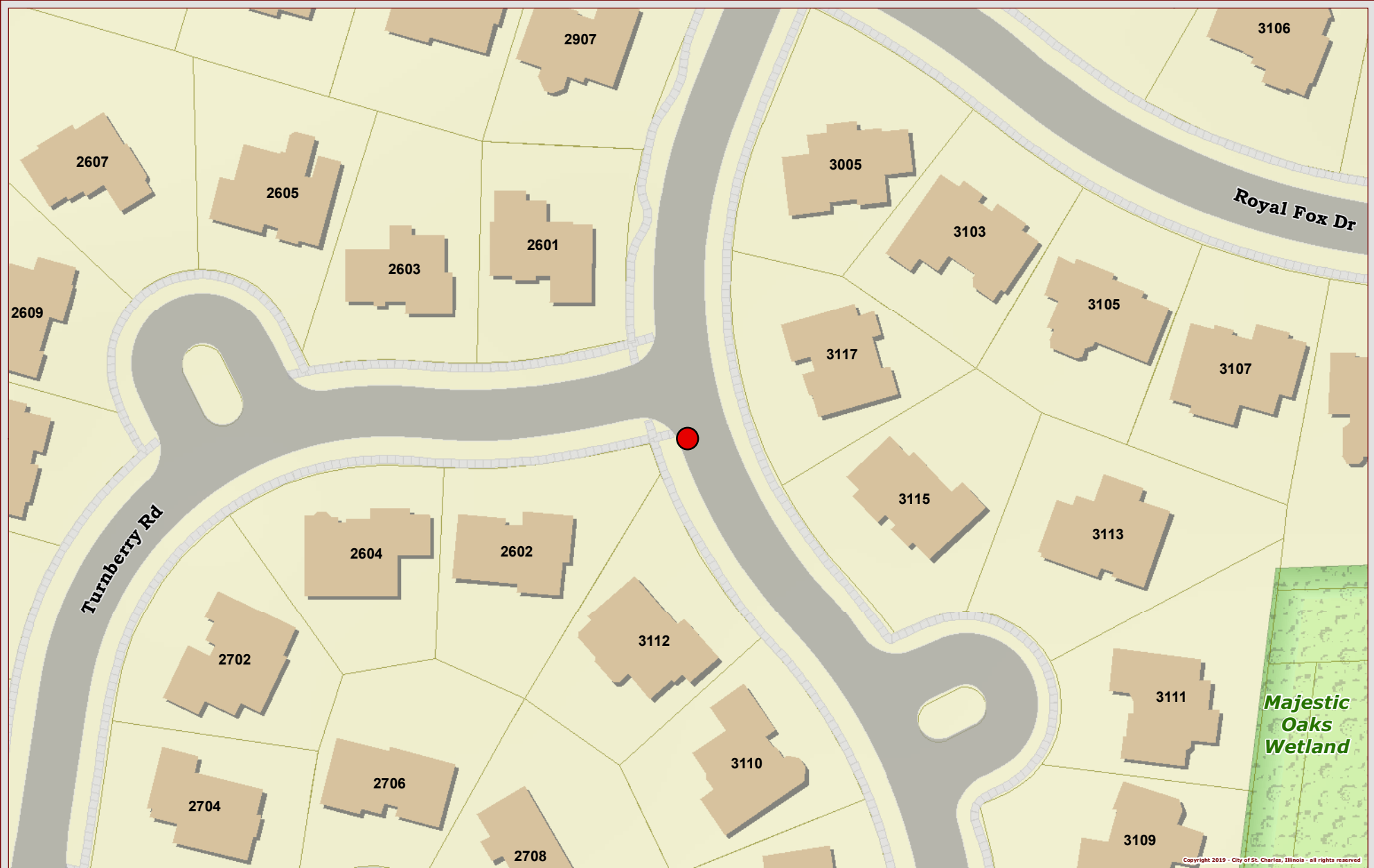


City of St. Charles, Illinois

Two East Main Street St. Charles, IL 60174-1984  
Phone: 630-377-4400 Fax: 630-377-4440 - www.stcharlesil.gov

## Pavement Patch Location # 16

RAYMOND ROGINA Mayor  
MARK KOENIG City Administrator  
Copyright 2019 - City of St. Charles, Illinois - all rights reserved



Copyright 2019 - City of St. Charles, Illinois - all rights reserved



Publication Date:  
May 14th, 2019  
Data Source:  
City of St. Charles, Illinois  
Deane County, Illinois  
Projection: Transverse Mercator  
Coordinate System: Illinois State Plane East  
North American Datum 1983  
Worksheet # 4135



0 25 50 100 Feet



Pavement Patching Location

This work was created for planning purposes only and is provided as is, without warranty of any kind, either expressed or implied. The information represented may contain proprietary and confidential property of the City of St. Charles, Illinois. Under United States Copyright protection laws you may not use, reproduce, or distribute any part of this document without prior written permission. To obtain written permission please contact the City of St. Charles at Two East Main Street, St. Charles, IL 60174.



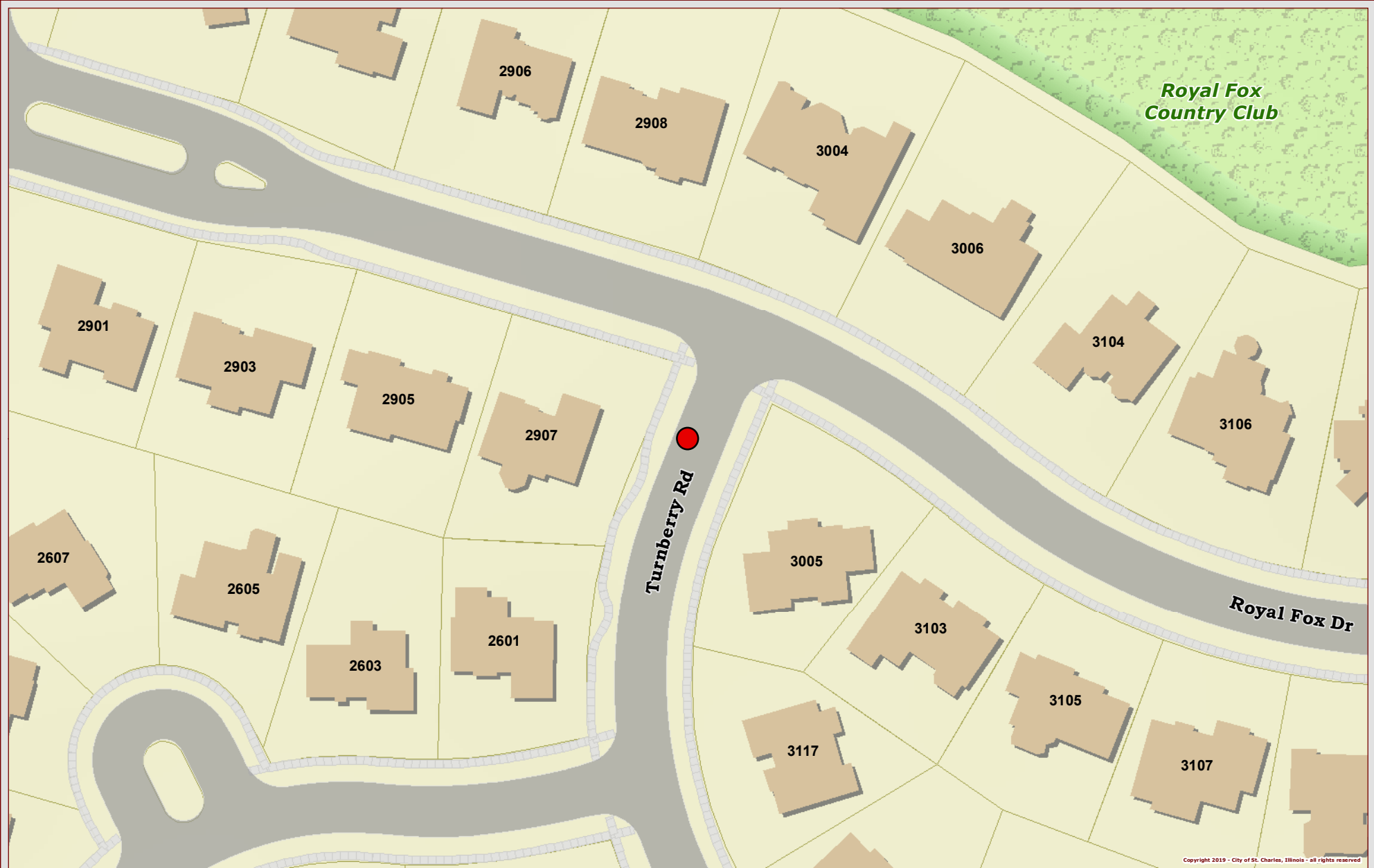


City of St. Charles, Illinois

Two East Main Street St. Charles, IL 60174-1984  
Phone: 630-377-4400 Fax: 630-377-4440 - www.stcharlesil.gov

## Pavement Patch Location # 17

RAYMOND ROGINA Mayor  
MARK KOENIG City Administrator  
Copyright 2017 - City of St. Charles, Illinois - all rights reserved



Copyright 2019 - City of St. Charles, Illinois - all rights reserved



Publication Date:  
July 18th, 2019  
Data Source:  
City of St. Charles, Illinois  
Hesse County, Illinois  
DuPage County, Illinois  
Projection: Transverse Mercator  
Coordinate System: Illinois State Plane East  
North American Datum 1983  
Revision # 4135



0 25 50 100 Feet



Pavement Patching Location

This work was created for planning purposes only and is provided as is, without warranty of any kind, either expressed or implied. The information represented may contain proprietary and confidential property of the City of St. Charles, Illinois. Under United States Copyright protection laws you may not use, reproduce, or distribute any part of this document without prior written permission. To obtain written permission please contact the City of St. Charles at Two East Main Street, St. Charles, IL 60174.



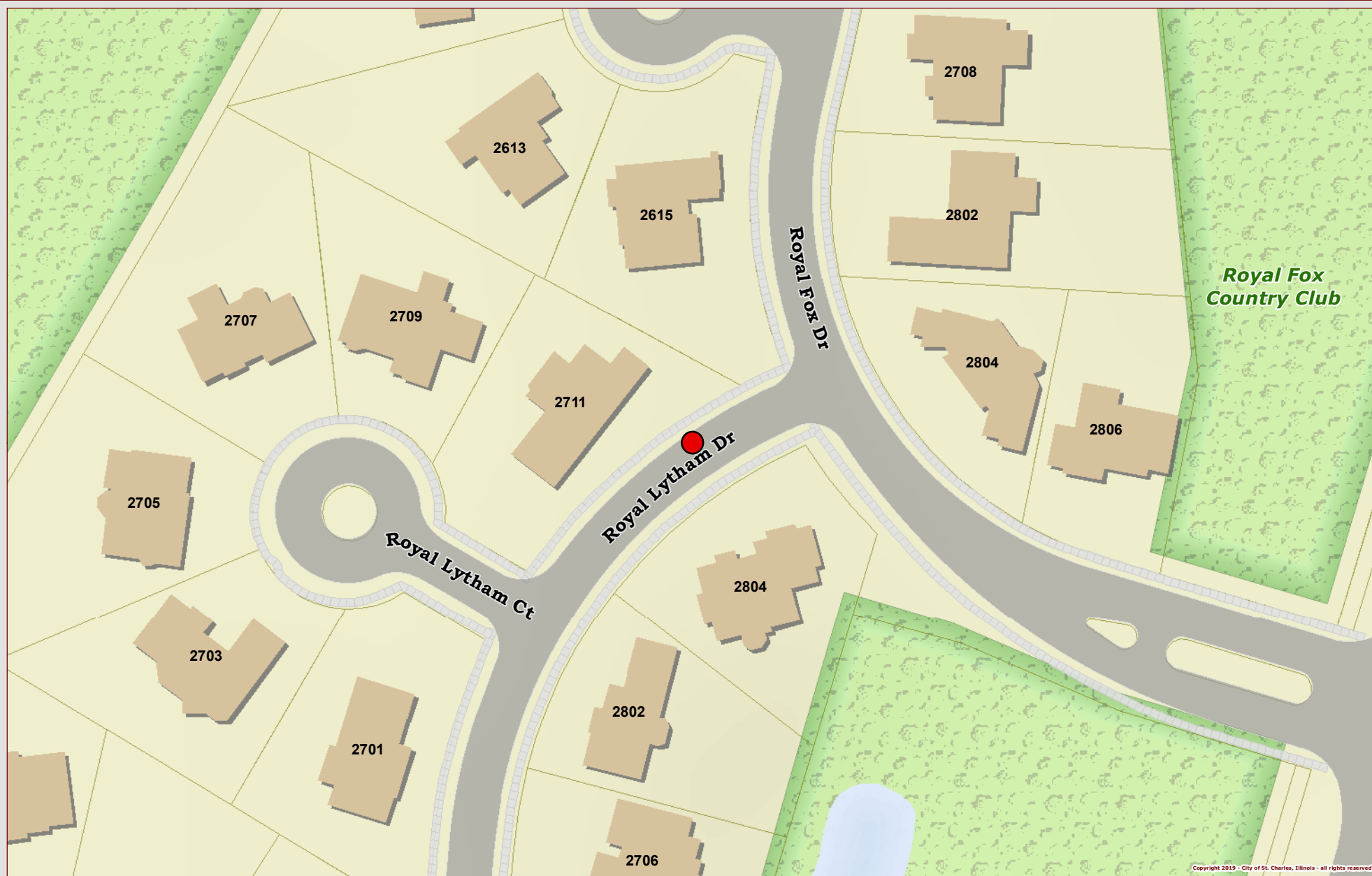


City of St. Charles, Illinois

Two East Main Street St. Charles, IL 60174-1984  
Phone: 630-377-4400 Fax: 630-377-4440 - www.stcharlesil.gov

## Pavement Patch Location # 18

RAYMOND ROGINA Mayor  
MARK KOENIG City Administrator  
Copyright 2017 - City of St. Charles, Illinois - all rights reserved



Copyright 2019 - City of St. Charles, Illinois - all rights reserved



Publication Date:  
July 18th, 2019  
Data Source:  
City of St. Charles, Illinois  
Deane County, Illinois  
Projection: Transverse Mercator  
Coordinate System: Illinois State Plane East  
North American Datum 1983  
Worksheet # 4185



0 25 50 100 Feet



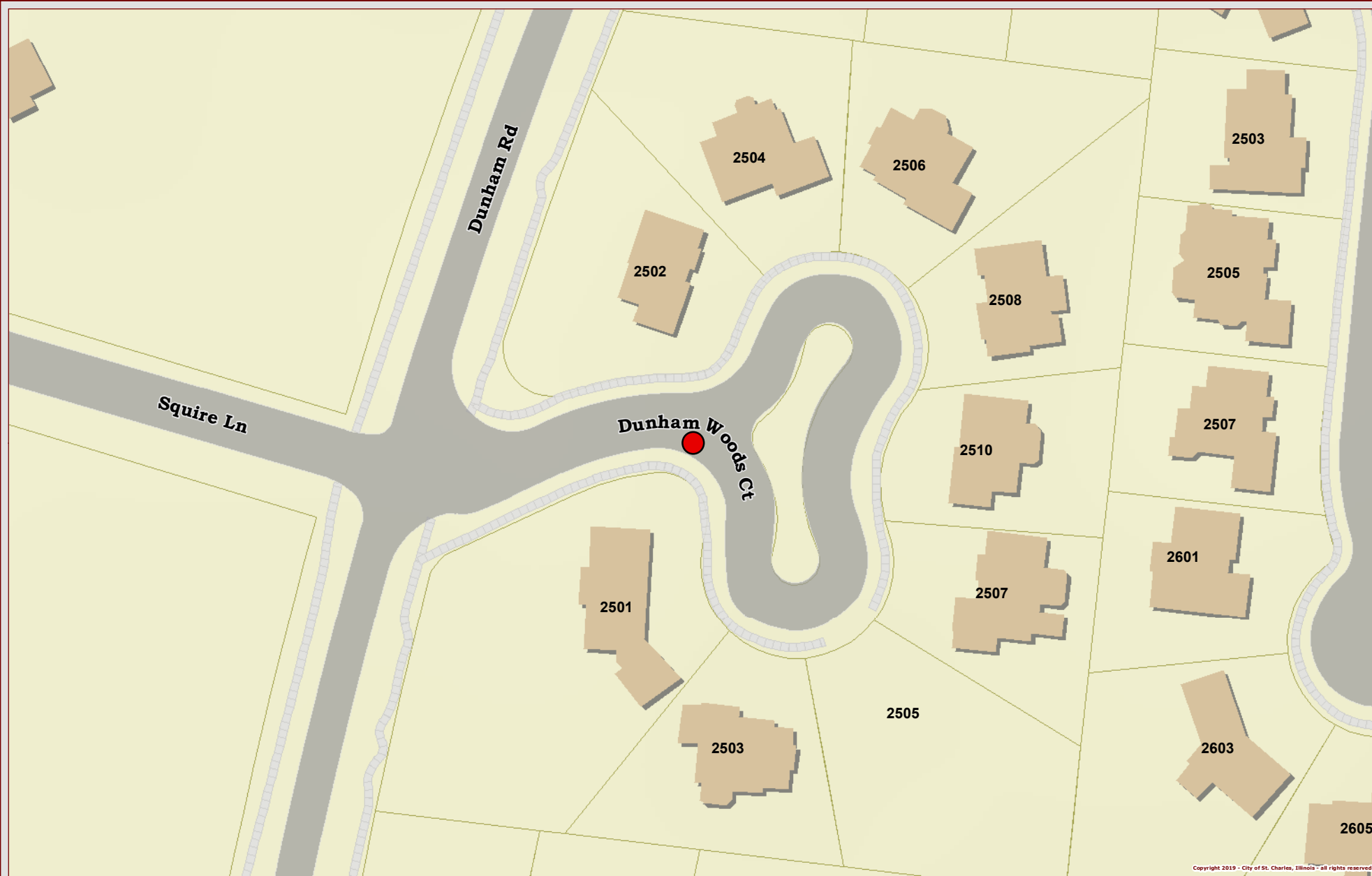
Pavement Patching Location

This work was created for planning purposes only and is provided as is, without warranty of any kind, either expressed or implied. The information represented may contain proprietary and confidential property of the City of St. Charles, Illinois. Under United States Copyright protection laws you may not use, reproduce, or distribute any part of this document without prior written permission. To obtain written permission please contact the City of St. Charles at Two East Main Street, St. Charles, IL 60174.





## Pavement Patch Location # 19



Copyright 2019 - City of St. Charles, Illinois - all rights reserved



Publication Date:  
May 14th, 2019  
Data Source:  
City of St. Charles, Illinois  
Deane County, Illinois  
Projection: Transverse Mercator  
Coordinate System: Illinois State Plane East  
North American Datum 1983  
Revision # 4135



0 25 50 100 Feet



Pavement Patching Location

This work was created for planning purposes only and is provided as is, without warranty of any kind, either expressed or implied. The information represented may contain proprietary and confidential property of the City of St. Charles, Illinois. Under United States Copyright protection laws you may not use, reproduce, or distribute any part of this document without prior written permission. To obtain written permission please contact the City of St. Charles at Two East Main Street, St. Charles, IL 60174.





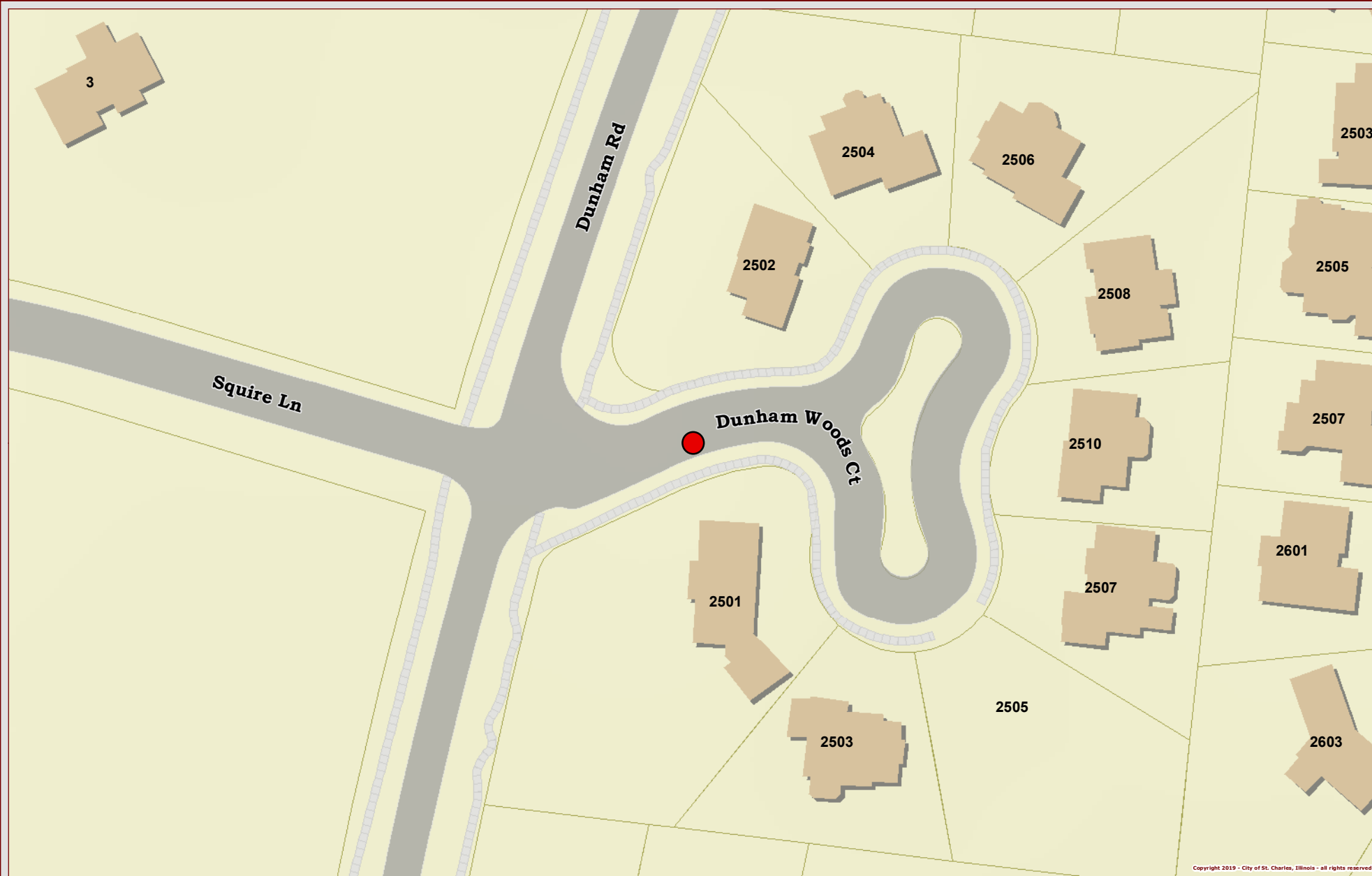


City of St. Charles, Illinois

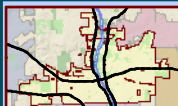
Two East Main Street St. Charles, IL 60174-1984  
Phone: 630-377-4400 Fax: 630-377-4440 - www.stcharlesil.gov

## Pavement Patch Location # 20

RAYMOND ROGINA Mayor  
MARK KOENIG City Administrator  
Copyright 2017 - City of St. Charles, Illinois - all rights reserved



Copyright 2019 - City of St. Charles, Illinois - all rights reserved



Publication Date:  
May 14th, 2019  
Data Source:  
City of St. Charles, Illinois  
Base County, Illinois  
DuPage County, Illinois  
Projection: Transverse Mercator  
Coordinate System: Illinois State Plane East  
North American Datum 1983  
Revision # 4185



0 25 50 100 Feet



Pavement Patching Location

This work was created for planning purposes only and is provided as is, without warranty of any kind, either expressed or implied. The information represented may contain proprietary and confidential property of the City of St. Charles, Illinois. Under United States Copyright protection laws you may not use, reproduce, or distribute any part of this document without prior written permission. To obtain written permission please contact the City of St. Charles at Two East Main Street, St. Charles, IL 60174.





City of St. Charles, Illinois

Two East Main Street St. Charles, IL 60174-1984  
Phone: 630-377-4400 Fax: 630-377-4440 - www.stcharlesil.gov

## Pavement Patch Location # 21

RAYMOND ROGINA Mayor  
MARK KOENIG City Administrator  
Copyright 2017 - City of St. Charles, Illinois - all rights reserved



Copyright 2019 - City of St. Charles, Illinois - all rights reserved



Publication Date:  
May 14th, 2019  
Data Source:  
City of St. Charles, Illinois  
Deputy County, Illinois  
Projection: Transverse Mercator  
Coordinate System: Illinois State Plane East  
North American Datum 1983  
Revision # 4135



0 25 50 100 Feet



Pavement Patching Location

This work was created for planning purposes only and is provided as is, without warranty of any kind, either expressed or implied. The information represented may contain proprietary and confidential property of the City of St. Charles, Illinois. Under United States Copyright protection laws you may not use, reproduce, or distribute any part of this document without prior written permission. To obtain written permission please contact the City of St. Charles at Two East Main Street, St. Charles, IL 60174.



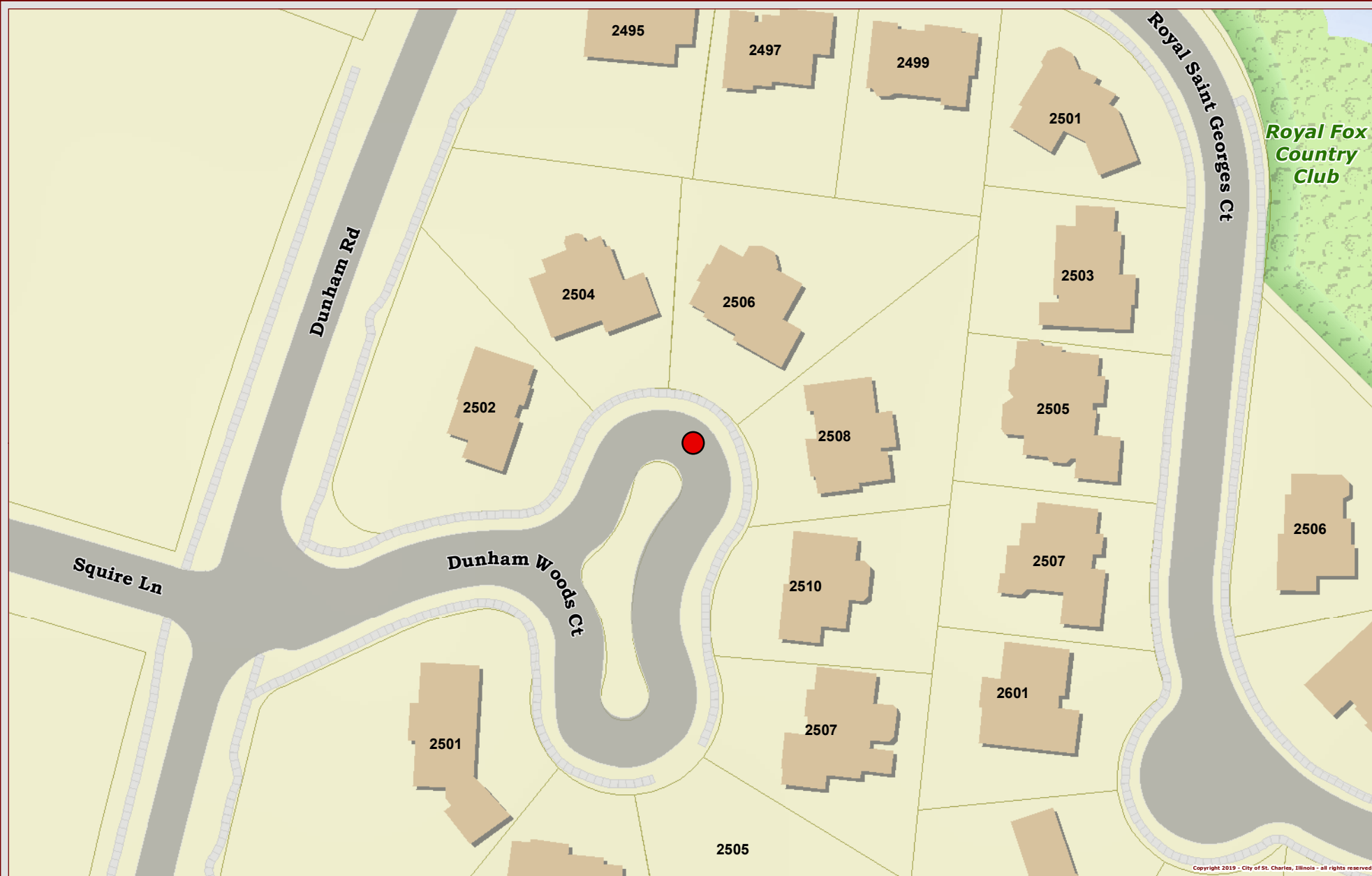


City of St. Charles, Illinois

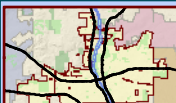
Two East Main Street St. Charles, IL 60174-1984  
Phone: 630-377-4400 Fax: 630-377-4440 - www.stcharlesil.gov

## Pavement Patch Location # 22

RAYMOND ROGINA Mayor  
MARK KOENIG City Administrator  
Copyright 2017 - City of St. Charles, Illinois - all rights reserved



Copyright 2019 - City of St. Charles, Illinois - all rights reserved



Publication Date:  
July 16th, 2019  
Data Source:  
City of St. Charles, Illinois  
Deane County, Illinois  
Projection: Transverse Mercator  
Coordinate System: Illinois State Plane East  
North American Datum 1983  
Revision # 4135



0 25 50 100 Feet



Pavement Patching Location

This work was created for planning purposes only and is provided as is, without warranty of any kind, either expressed or implied. The information represented may contain proprietary and confidential property of the City of St. Charles, Illinois. Under United States Copyright protection laws you may not use, reproduce, or distribute any part of this document without prior written permission. To obtain written permission please contact the City of St. Charles at Two East Main Street, St. Charles, IL 60174.



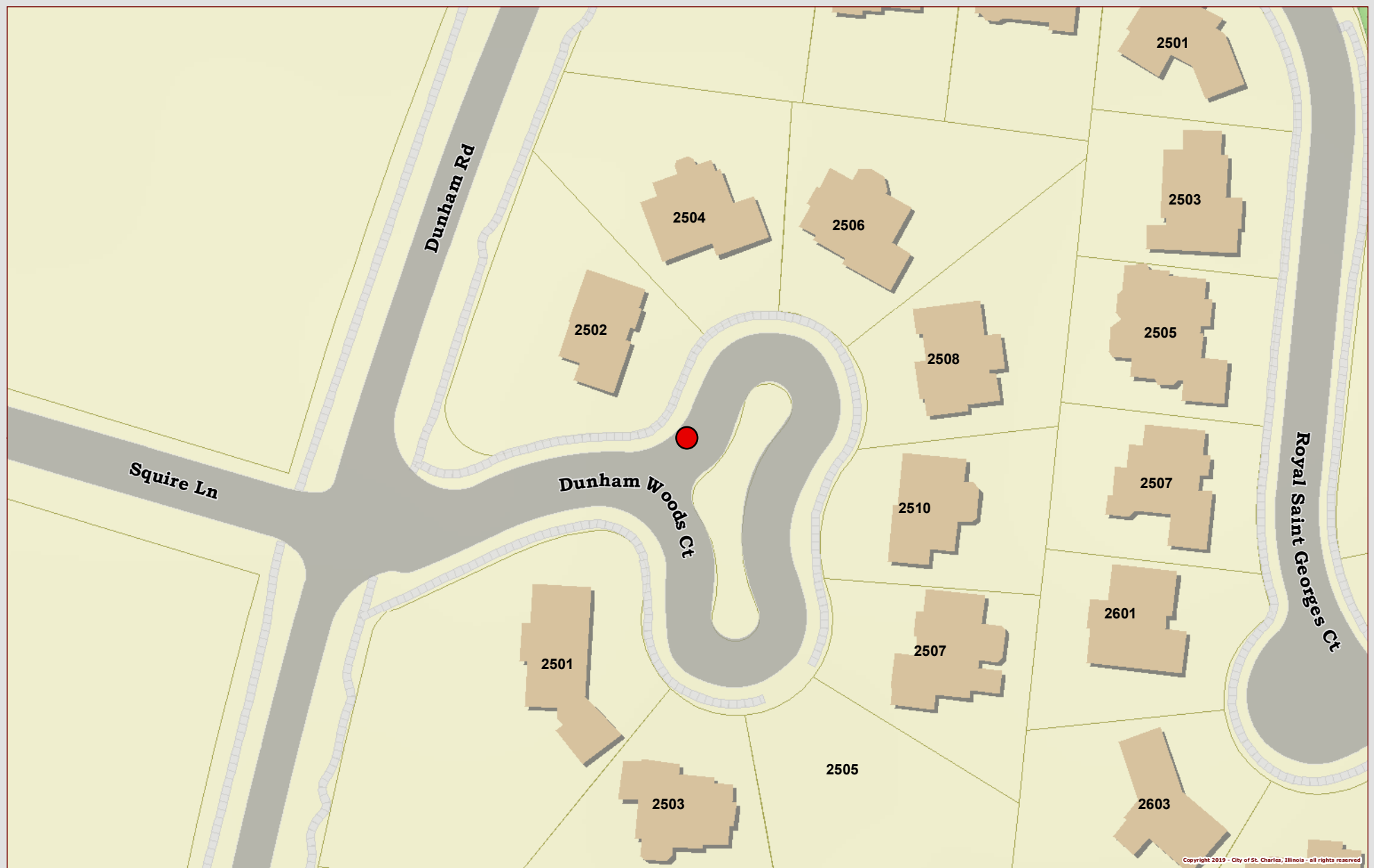


City of St. Charles, Illinois

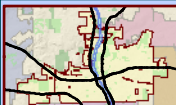
Two East Main Street St. Charles, IL 60174-1984  
Phone: 630-377-4400 Fax: 630-377-4440 - www.stcharlesil.gov

## Pavement Patch Location # 23

RAYMOND ROGINA Mayor  
MARK KOENIG City Administrator  
Copyright 2017 - City of St. Charles, Illinois - all rights reserved



Copyright 2019 - City of St. Charles, Illinois - all rights reserved



Publication Date:  
July 18th, 2019  
Data Source:  
City of St. Charles, Illinois  
Deputy County, Illinois  
Projection: Transverse Mercator  
Coordinate System: Illinois State Plane East  
North American Datum 1983  
Revision # 4365



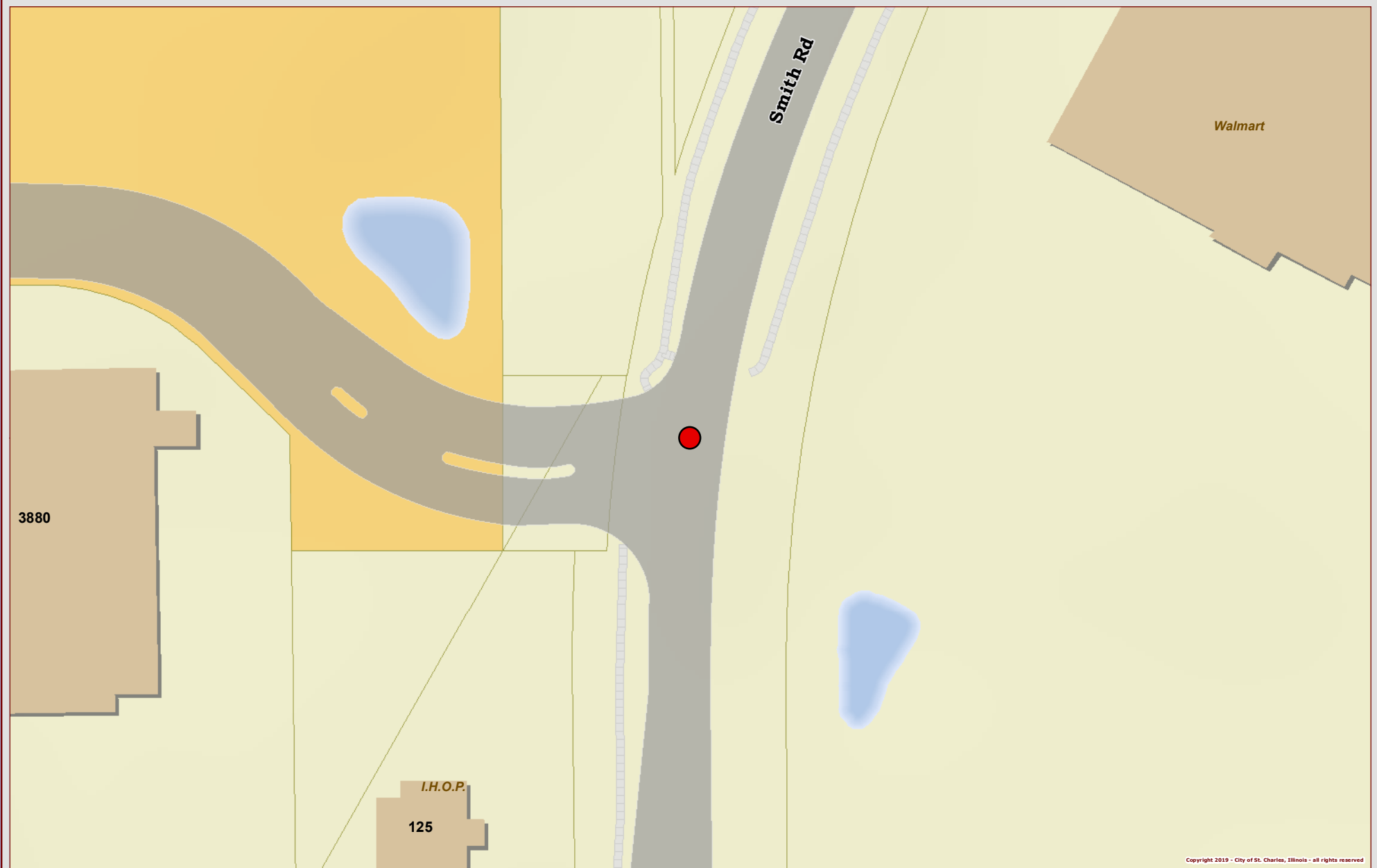
0 25 50 100 Feet



Pavement Patching Location

This work was created for planning purposes only and is provided as is, without warranty of any kind, either expressed or implied. The information represented may contain proprietary and confidential property of the City of St. Charles, Illinois. Under United States Copyright protection laws you may not use, reproduce, or distribute any part of this document without prior written permission. To obtain written permission please contact the City of St. Charles at Two East Main Street, St. Charles, IL 60174.





Copyright 2019 - City of St. Charles, Illinois - all rights reserved



Publication Date: May 14th, 2019  
Data Source: City of St. Charles, Illinois  
Map Source: Esri, DeLorme, Garmin, etc.  
Projection: Transverse Mercator  
Coordinate System: Illinois State Plane East  
North American Datum 1983  
Map Scale: 1:1250



0 25 50 100 Feet



Pavement Patching Location

This work was created for planning purposes only and is provided as is, without warranty of any kind, either expressed or implied. The information represented may contain proprietary and confidential property of the City of St. Charles, Illinois. Under United States Copyright protection laws you may not use, reproduce, or distribute any part of this document without prior written permission. To obtain written permission please contact the City of St. Charles at Two East Main Street, St. Charles, IL 60174.



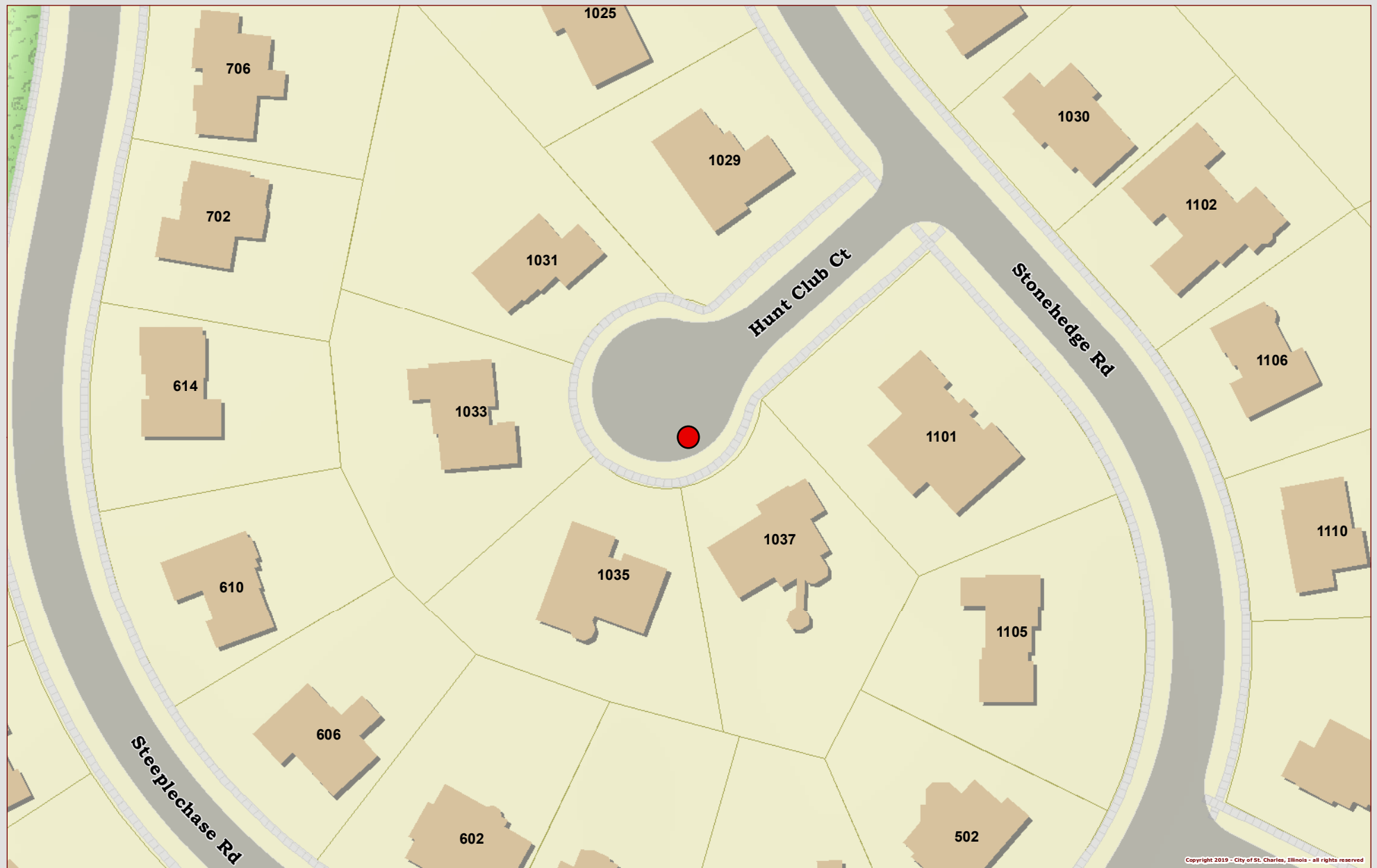


City of St. Charles, Illinois

Two East Main Street St. Charles, IL 60174-1984  
Phone: 630-377-4400 Fax: 630-377-4440 - www.stcharlesil.gov

## Pavement Patch Location # 25

RAYMOND ROGINA Mayor  
MARK KOENIG City Administrator  
Copyright 2017 - City of St. Charles, Illinois - all rights reserved



Copyright 2019 - City of St. Charles, Illinois - all rights reserved



Publication Date:  
July 18th, 2019  
Data Source:  
City of St. Charles, Illinois  
Deane County, Illinois  
Projection: Transverse Mercator  
Coordinate System: Illinois State Plane East  
North American Datum 1983  
Revision # 4135



0 25 50 100 Feet



Pavement Patching Location

This work was created for planning purposes only and is provided as is, without warranty of any kind, either expressed or implied. The information represented may contain proprietary and confidential property of the City of St. Charles, Illinois. Under United States Copyright protection laws you may not use, reproduce, or distribute any part of this document without prior written permission. To obtain written permission please contact the City of St. Charles at Two East Main Street, St. Charles, IL 60174.





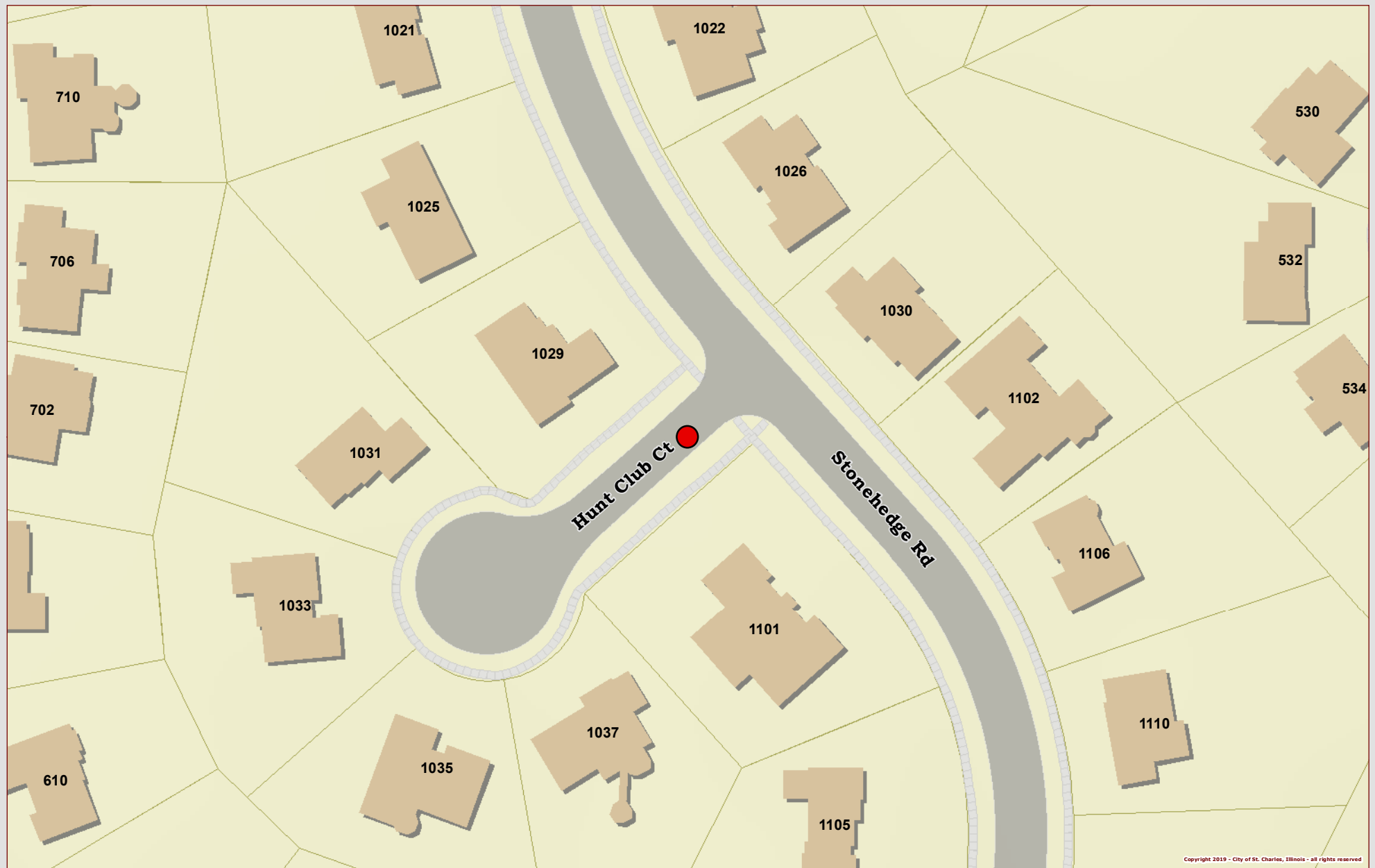


City of St. Charles, Illinois

Two East Main Street St. Charles, IL 60174-1984  
Phone: 630-377-4400 Fax: 630-377-4440 - www.stcharlesil.gov

## Pavement Patch Location # 26

RAYMOND ROGINA Mayor  
MARK KOENIG City Administrator  
Copyright 2017 - City of St. Charles, Illinois - all rights reserved



Copyright 2019 - City of St. Charles, Illinois - all rights reserved



Publication Date:  
July 18th, 2019  
Data Source:  
City of St. Charles, Illinois  
Base County, Illinois  
DuPage County, Illinois  
Projection: Transverse Mercator  
Coordinate System: Illinois State Plane East  
North American Datum 1983  
Worksheet # 4135



0 25 50 100 Feet



Pavement Patching Location

This work was created for planning purposes only and is provided as is, without warranty of any kind, either expressed or implied. The information represented may contain proprietary and confidential property of the City of St. Charles, Illinois. Under United States Copyright protection laws you may not use, reproduce, or distribute any part of this document without prior written permission. To obtain written permission please contact the City of St. Charles at Two East Main Street, St. Charles, IL 60174.



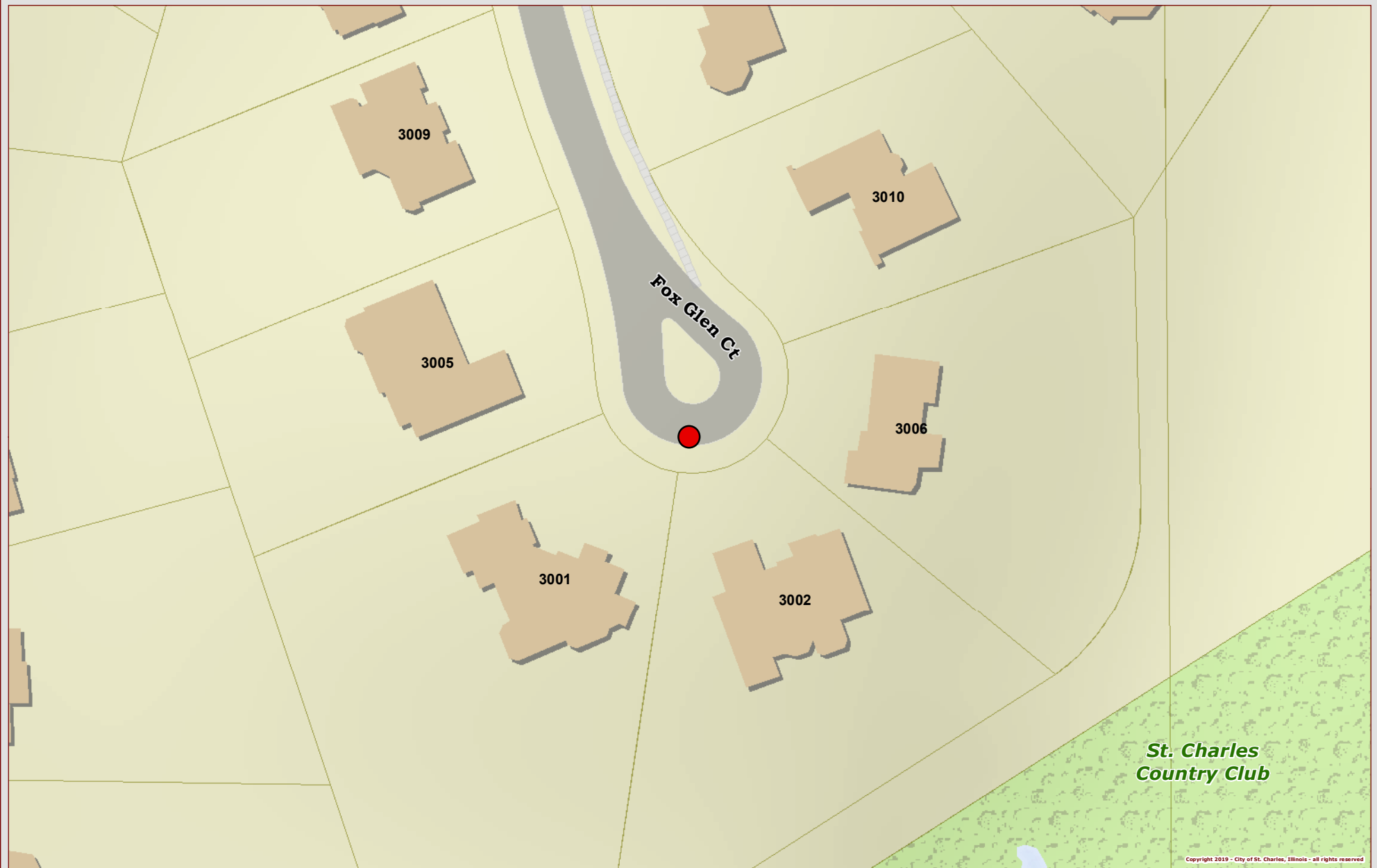


City of St. Charles, Illinois

Two East Main Street St. Charles, IL 60174-1984  
Phone: 630-377-4400 Fax: 630-377-4440 - www.stcharlesil.gov

## Pavement Patch Location # 27

RAYMOND ROGINA Mayor  
MARK KOENIG City Administrator  
Copyright 2017 - City of St. Charles, Illinois - all rights reserved



Copyright 2019 - City of St. Charles, Illinois - all rights reserved



Publication Date:  
July 18th, 2019  
Data Source:  
City of St. Charles, Illinois  
Deane County, Illinois  
Deane County, Illinois  
Projection: Transverse Mercator  
Coordinate System: Illinois State Plane East  
North American Datum 1983  
Revision # 4185



0 25 50 100 Feet



Pavement Patching Location

This work was created for planning purposes only and is provided as is, without warranty of any kind, either expressed or implied. The information represented may contain proprietary and confidential property of the City of St. Charles, Illinois. Under United States Copyright protection laws you may not use, reproduce, or distribute any part of this document without prior written permission. To obtain written permission please contact the City of St. Charles at Two East Main Street, St. Charles, IL 60174.

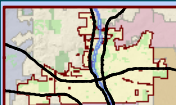




# Pavement Patch Location # 28



Copyright 2019 - City of St. Charles, Illinois - all rights reserved



Publication Date:  
July 18th, 2019  
Data Source:  
City of St. Charles, Illinois  
Deane County, Illinois  
Projection: Transverse Mercator  
Coordinate System: Illinois State Plane East  
North American Datum 1983  
Worksheet #: 4155



0 25 50 100 Feet



Pavement Patching Location

This work was created for planning purposes only and is provided as is, without warranty of any kind, either expressed or implied. The information represented may contain proprietary and confidential property of the City of St. Charles, Illinois. Under United States Copyright protection laws you may not use, reproduce, or distribute any part of this document without prior written permission. To obtain written permission please contact the City of St. Charles at Two East Main Street, St. Charles, IL 60174.



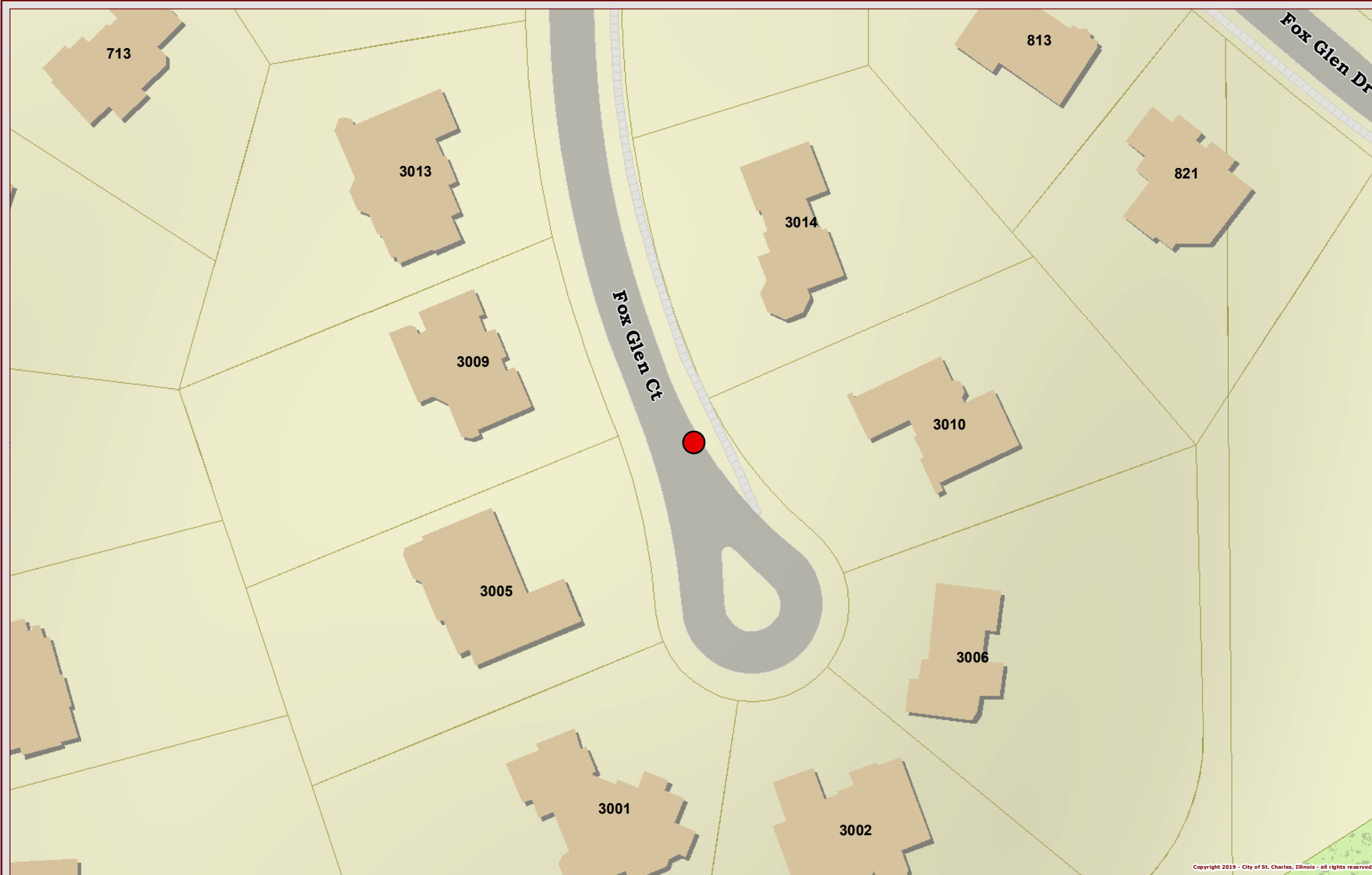


City of St. Charles, Illinois

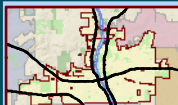
Two East Main Street St. Charles, IL 60174-1984  
Phone: 630-377-4400 Fax: 630-377-4440 - www.stcharlesil.gov

## Pavement Patch Location # 29

RAYMOND ROGINA Mayor  
MARK KOENIG City Administrator  
Copyright 2017 - City of St. Charles, Illinois - all rights reserved



Copyright 2019 - City of St. Charles, Illinois - all rights reserved



Publication Date:  
May 14th, 2019  
Data Source:  
City of St. Charles, Illinois  
Deane County, Illinois  
Projection: Transverse Mercator  
Coordinate System: Illinois State Plane East  
North American Datum 1983  
Revision # 4135



0 25 50 100 Feet



Pavement Patching Location

This work was created for planning purposes only and is provided as is, without warranty of any kind, either expressed or implied. The information represented may contain proprietary and confidential property of the City of St. Charles, Illinois. Under United States Copyright protection laws you may not use, reproduce, or distribute any part of this document without prior written permission. To obtain written permission please contact the City of St. Charles at Two East Main Street, St. Charles, IL 60174.





City of St. Charles, Illinois

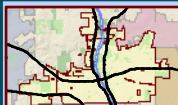
Two East Main Street St. Charles, IL 60174-1984  
Phone: 630-377-4400 Fax: 630-377-4440 - www.stcharlesil.gov

## Pavement Patch Location # 30

RAYMOND ROGINA Mayor  
MARK KOENIG City Administrator  
Copyright 2017 - City of St. Charles, Illinois - all rights reserved



Copyright 2019 - City of St. Charles, Illinois - all rights reserved



Publication Date:  
July 18th, 2019  
Data Source:  
City of St. Charles, Illinois  
Deputy County, Illinois  
Projection: Transverse Mercator  
Coordinate System: Illinois State Plane East  
North American Datum 1983  
Worksheet # 4135



0 25 50 100 Feet



Pavement Patching Location

This work was created for planning purposes only and is provided as is, without warranty of any kind, either expressed or implied. The information represented may contain proprietary and confidential property of the City of St. Charles, Illinois. Under United States Copyright protection laws you may not use, reproduce, or distribute any part of this document without prior written permission. To obtain written permission please contact the City of St. Charles at Two East Main Street, St. Charles, IL 60174.



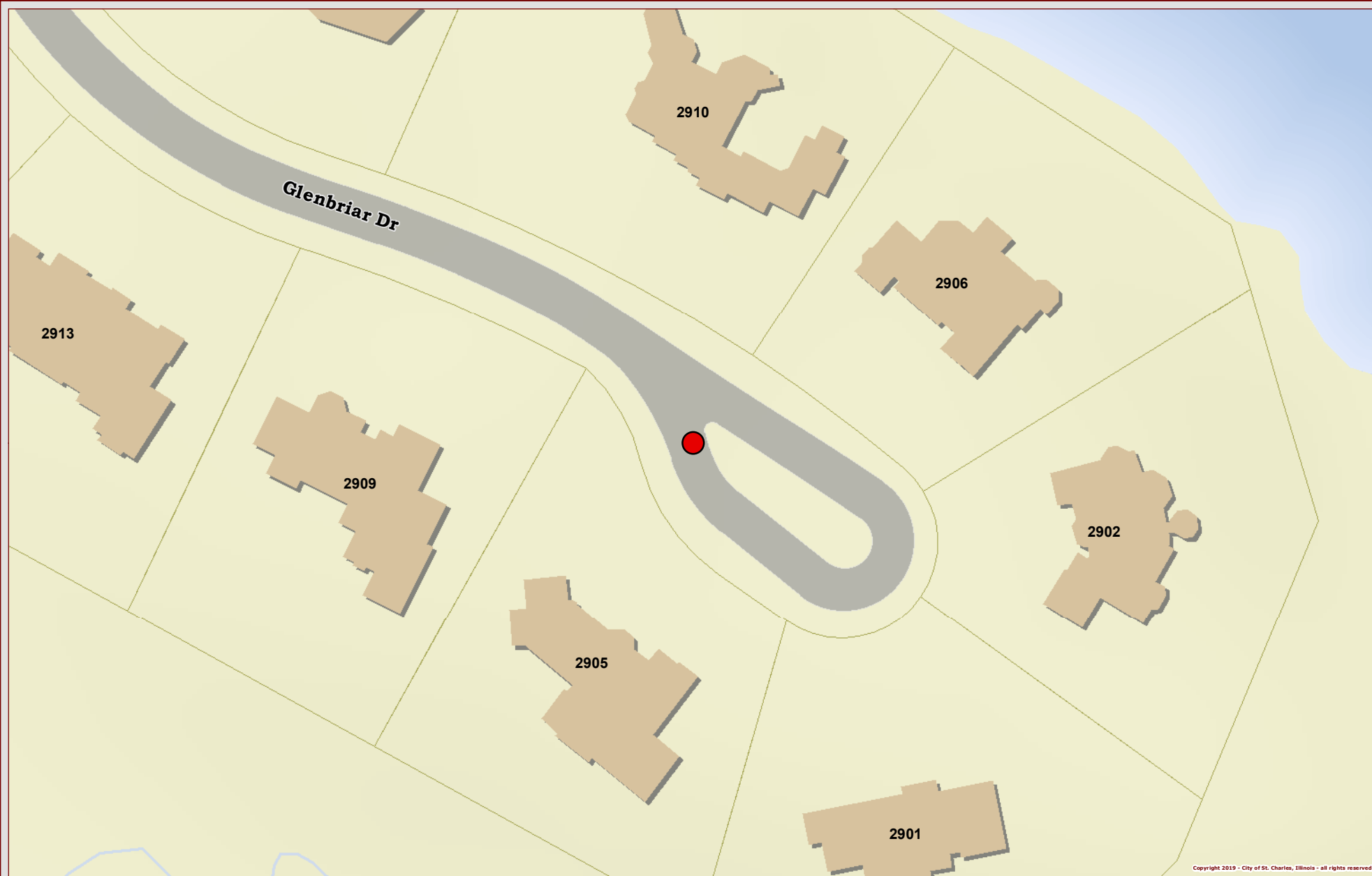


City of St. Charles, Illinois

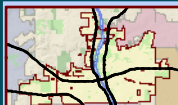
Two East Main Street St. Charles, IL 60174-1984  
Phone: 630-377-4400 Fax: 630-377-4440 - www.stcharlesil.gov

## Pavement Patch Location # 31

RAYMOND ROGINA Mayor  
MARK KOENIG City Administrator  
Copyright 2017 - City of St. Charles, Illinois - all rights reserved



Copyright 2019 - City of St. Charles, Illinois - all rights reserved



Publication Date:  
July 18th, 2019  
Data Source:  
City of St. Charles, Illinois  
Base County, Illinois  
DuPage County, Illinois  
Projection: Transverse Mercator  
Coordinate System: Illinois State Plane East  
North American Datum 1983  
Revision # 4135



0 25 50 100 Feet



Pavement Patching Location

This work was created for planning purposes only and is provided as is, without warranty of any kind, either expressed or implied. The information represented may contain proprietary and confidential property of the City of St. Charles, Illinois. Under United States Copyright protection laws you may not use, reproduce, or distribute any part of this document without prior written permission. To obtain written permission please contact the City of St. Charles at Two East Main Street, St. Charles, IL 60174.







City of St. Charles, Illinois

Two East Main Street St. Charles, IL 60174-1984  
Phone: 630-377-4400 Fax: 630-377-4440 - www.stcharlesil.gov

## Pavement Patch Location # 32

RAYMOND ROGINA Mayor  
MARK KOENIG City Administrator  
Copyright 2017 - City of St. Charles, Illinois - all rights reserved



Copyright 2019 - City of St. Charles, Illinois - all rights reserved



Publication Date:  
July 18th, 2019  
Data Source:  
City of St. Charles, Illinois  
Deputy County, Illinois  
Projection: Transverse Mercator  
Coordinate System: Illinois State Plane East  
North American Datum 1983  
Revision # 4135



0 25 50 100 Feet



Pavement Patching Location

This work was created for planning purposes only and is provided as is, without warranty of any kind, either expressed or implied. The information represented may contain proprietary and confidential property of the City of St. Charles, Illinois. Under United States Copyright protection laws you may not use, reproduce, or distribute any part of this document without prior written permission. To obtain written permission please contact the City of St. Charles at Two East Main Street, St. Charles, IL 60174.





City of St. Charles, Illinois

Two East Main Street St. Charles, IL 60174-1984  
Phone: 630-377-4400 Fax: 630-377-4440 - www.stcharlesil.gov

## Pavement Patch Location # 33

RAYMOND ROGINA Mayor  
MARK KOENIG City Administrator  
Copyright 2017 - City of St. Charles, Illinois - all rights reserved



Copyright 2019 - City of St. Charles, Illinois - all rights reserved



Publication Date:  
July 18th, 2019  
Data Source:  
City of St. Charles, Illinois  
DuPage County, Illinois  
Projection: Transverse Mercator  
Coordinate System: Illinois State Plane East  
North American Datum 1983  
Worksheet # 4135



0 25 50 100 Feet



Pavement Patching Location

This work was created for planning purposes only and is provided as is, without warranty of any kind, either expressed or implied. The information represented may contain proprietary and confidential property of the City of St. Charles, Illinois. Under United States Copyright protection laws you may not use, reproduce, or distribute any part of this document without prior written permission. To obtain written permission please contact the City of St. Charles at Two East Main Street, St. Charles, IL 60174.





City of St. Charles, Illinois

Two East Main Street St. Charles, IL 60174-1984  
Phone: 630-377-4400 Fax: 630-377-4440 - www.scharlesil.gov

## Pavement Patch Location # 34

RAYMOND ROGINA Mayor  
MARK KOENIG City Administrator  
Copyright 2017 - City of St. Charles, Illinois - all rights reserved



Copyright 2019 - City of St. Charles, Illinois - all rights reserved



Publication Date:  
July 18th, 2019  
Data Source:  
City of St. Charles, Illinois  
DuPage County, Illinois  
Projection: Transverse Mercator  
Coordinate System: Illinois State Plane East  
North American Datum 1983  
Revision # 4135



0 25 50 100 Feet



Pavement Patching Location

This work was created for planning purposes only and is provided as is, without warranty of any kind, either expressed or implied. The information represented may contain proprietary and confidential property of the City of St. Charles, Illinois. Under United States Copyright protection laws you may not use, reproduce, or distribute any part of this document without prior written permission. To obtain written permission please contact the City of St. Charles at Two East Main Street, St. Charles, IL 60174.





City of St. Charles, Illinois

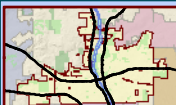
Two East Main Street St. Charles, IL 60174-1984  
Phone: 630-377-4400 Fax: 630-377-4440 - www.stcharlesil.gov

## Pavement Patch Location # 35

RAYMOND ROGINA Mayor  
MARK KOENIG City Administrator  
Copyright 2017 - City of St. Charles, Illinois - all rights reserved



Copyright 2019 - City of St. Charles, Illinois - all rights reserved



Publication Date:  
July 2019, 2019  
Data Source:  
City of St. Charles, Illinois  
DuPage County, Illinois  
Projection: Transverse Mercator  
Coordinate System: Illinois State Plane East  
North American Datum 1983  
Revision # 4135



0 25 50 100 Feet



Pavement Patching Location

This work was created for planning purposes only and is provided as is, without warranty of any kind, either expressed or implied. The information represented may contain proprietary and confidential property of the City of St. Charles, Illinois. Under United States Copyright protection laws you may not use, reproduce, or distribute any part of this document without prior written permission. To obtain written permission please contact the City of St. Charles at Two East Main Street, St. Charles, IL 60174.



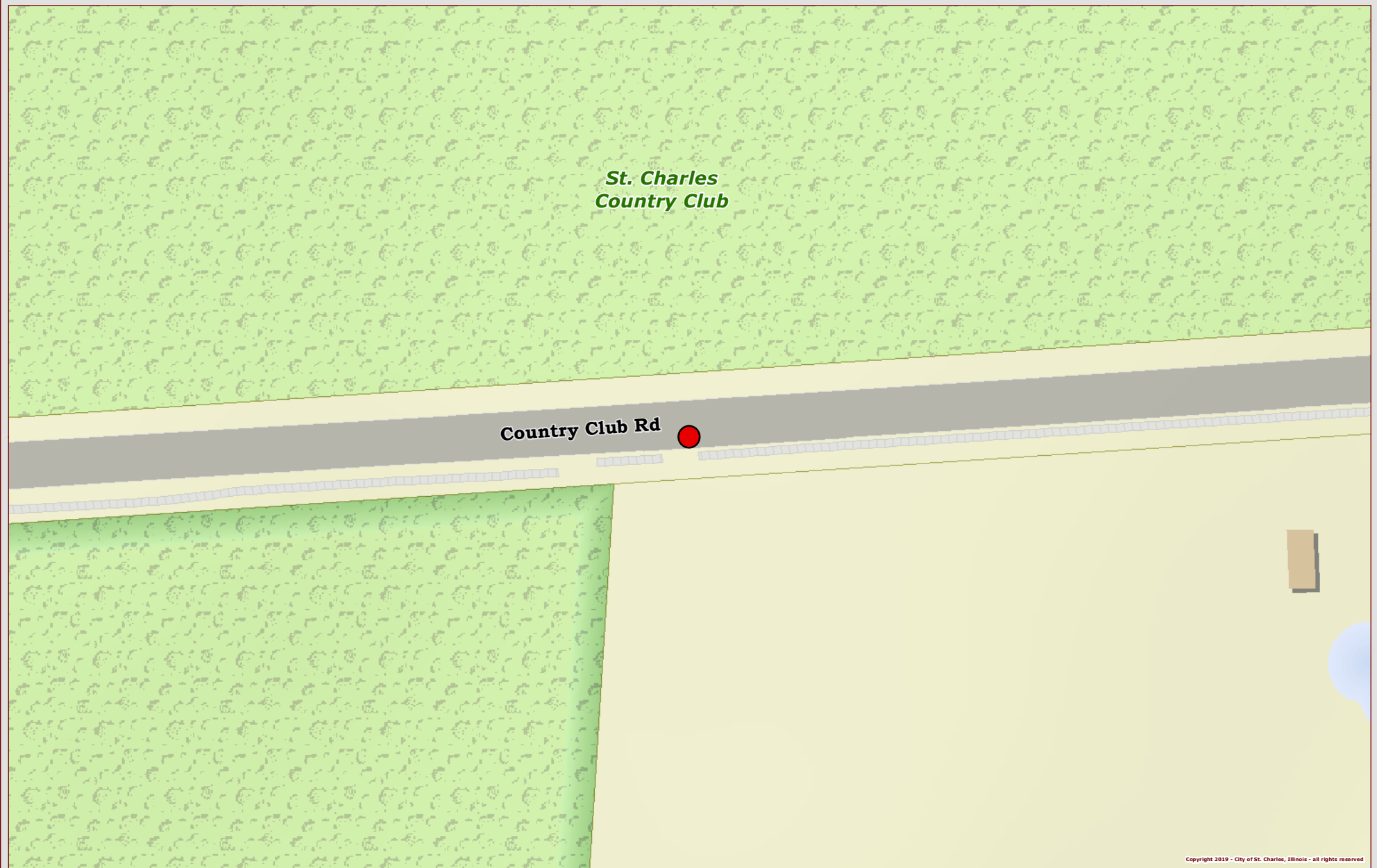


City of St. Charles, Illinois

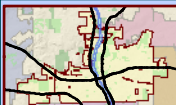
Two East Main Street St. Charles, IL 60174-1984  
Phone: 630-377-4400 Fax: 630-377-4440 - www.scharlesil.gov

## Pavement Patch Location # 36

RAYMOND ROGINA Mayor  
MARK KOENIG City Administrator  
Copyright 2017 - City of St. Charles, Illinois - all rights reserved



Copyright 2019 - City of St. Charles, Illinois - all rights reserved



Publication Date:  
July 18th, 2019  
Data Source:  
City of St. Charles, Illinois  
DuPage County, Illinois  
Projection: Transverse Mercator  
Coordinate System: Illinois State Plane East  
North American Datum 1983  
Revision # 4135



0 25 50 100 Feet



Pavement Patching Location

This work was created for planning purposes only and is provided as is, without warranty of any kind, either expressed or implied. The information represented may contain proprietary and confidential property of the City of St. Charles, Illinois. Under United States Copyright protection laws you may not use, reproduce, or distribute any part of this document without prior written permission. To obtain written permission please contact the City of St. Charles at Two East Main Street, St. Charles, IL 60174.



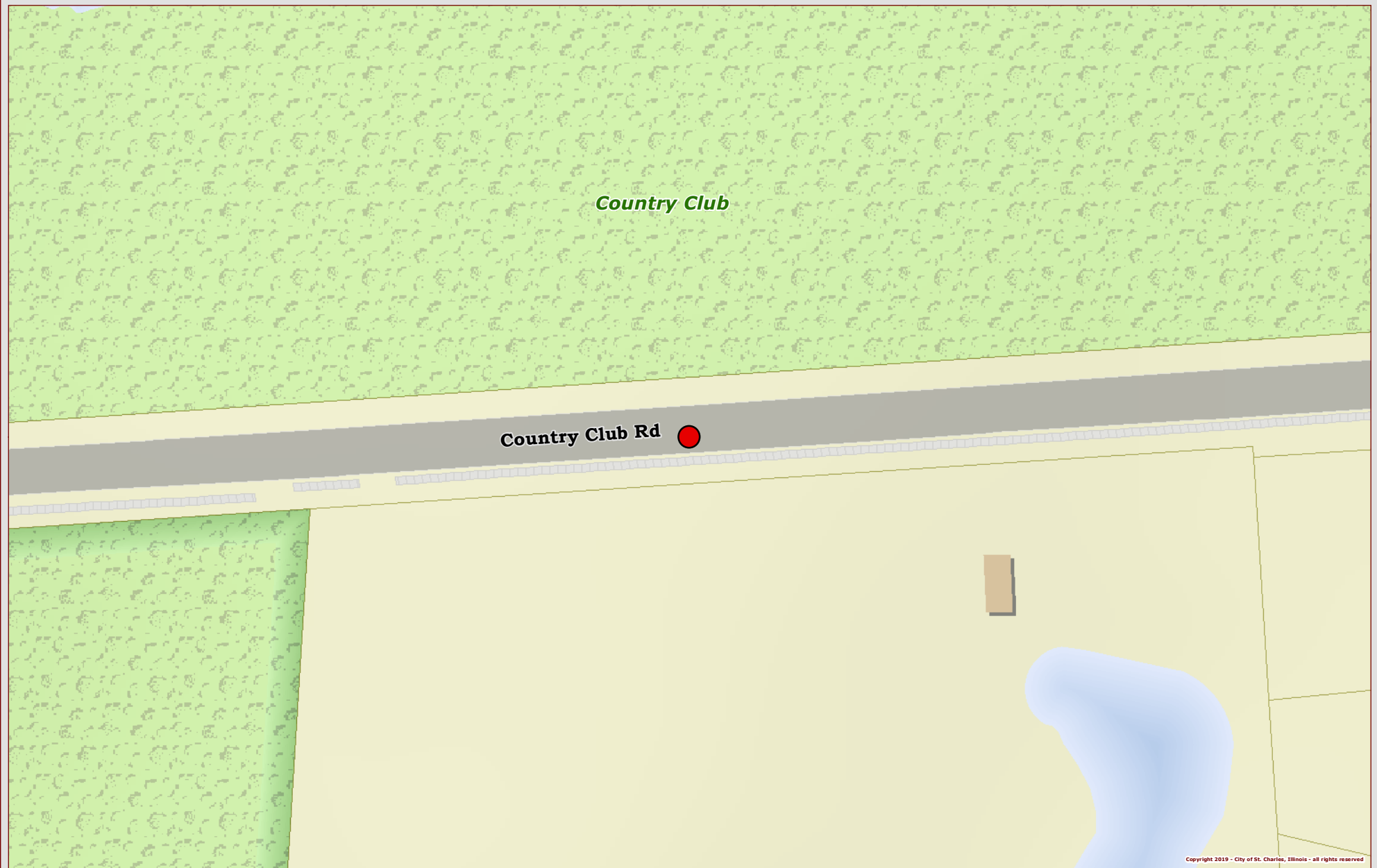


City of St. Charles, Illinois

Two East Main Street St. Charles, IL 60174-1984  
Phone: 630-377-4400 Fax: 630-377-4440 - www.stcharlesil.gov

## Pavement Patch Location # 37

RAYMOND ROGINA Mayor  
MARK KOENIG City Administrator  
Copyright 2017 - City of St. Charles, Illinois - all rights reserved



Copyright 2019 - City of St. Charles, Illinois - all rights reserved



Publication Date:  
July 18th, 2019  
Data Source:  
City of St. Charles, Illinois  
DuPage County, Illinois  
Projection: Transverse Mercator  
Coordinate System: Illinois State Plane East  
North American Datum 1983  
Revision # 4185



0 25 50 100 Feet



Pavement Patching Location

This work was created for planning purposes only and is provided as is, without warranty of any kind, either expressed or implied. The information represented may contain proprietary and confidential property of the City of St. Charles, Illinois. Under United States Copyright protection laws you may not use, reproduce, or distribute any part of this document without prior written permission. To obtain written permission please contact the City of St. Charles at Two East Main Street, St. Charles, IL 60174.







City of St. Charles, Illinois

Two East Main Street St. Charles, IL 60174-1984  
Phone: 630-377-4400 Fax: 630-377-4440 - www.stcharlesil.gov

## Pavement Patch Location # 38

RAYMOND ROGINA Mayor  
MARK KOENIG City Administrator  
Copyright 2017 - City of St. Charles, Illinois - all rights reserved



Publication Date:  
July 18th, 2019  
Data Source:  
City of St. Charles, Illinois  
Deane County, Illinois  
Projection: Transverse Mercator  
Coordinate System: Illinois State Plane East  
North American Datum 1983  
Revision # 4135



0 25 50 100 Feet



Pavement Patching Location

This work was created for planning purposes only and is provided as is, without warranty of any kind, either expressed or implied. The information represented may contain proprietary and confidential property of the City of St. Charles, Illinois. Under United States Copyright protection laws you may not use, reproduce, or distribute any part of this document without prior written permission. To obtain written permission please contact the City of St. Charles at Two East Main Street, St. Charles, IL 60174.



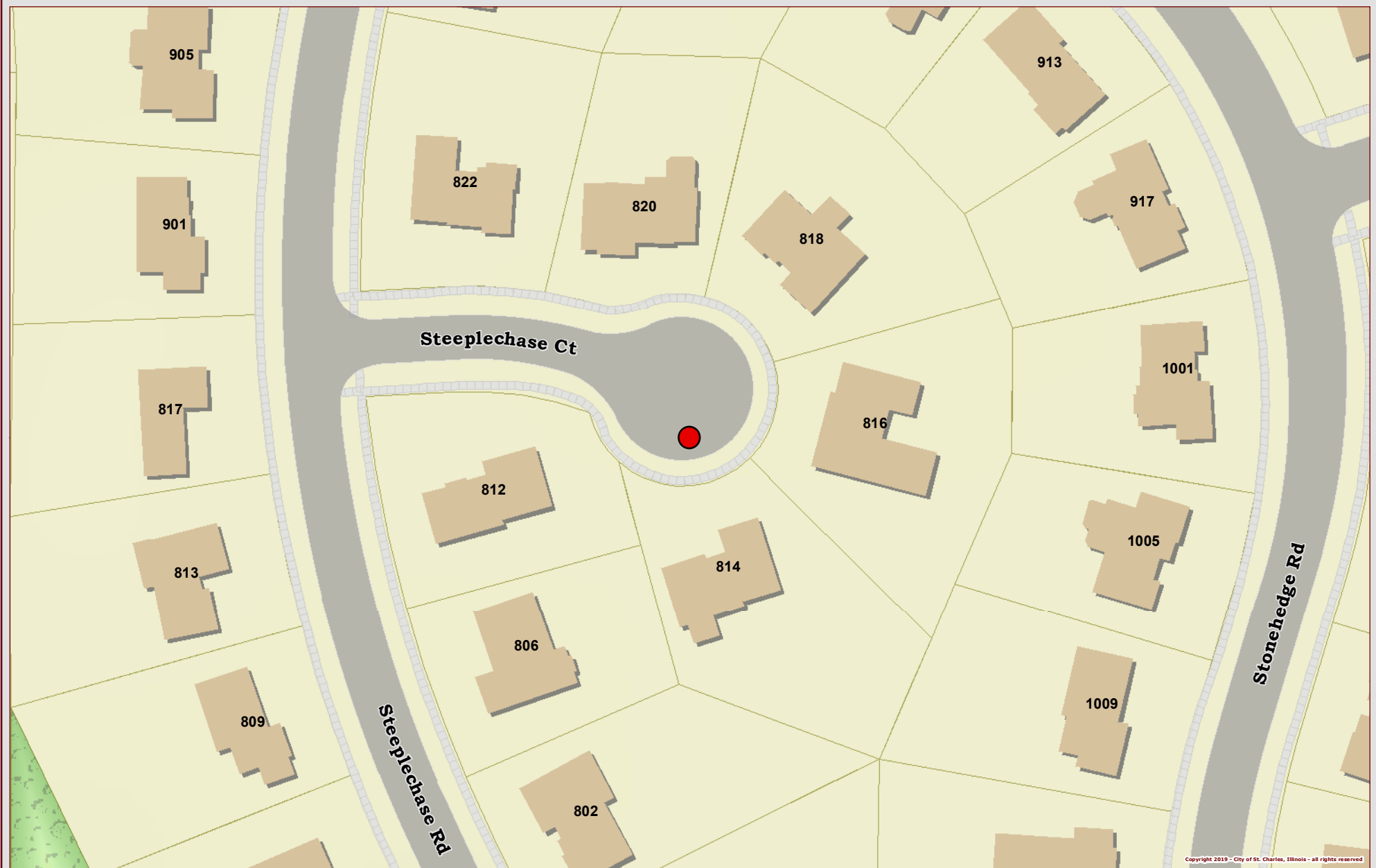


City of St. Charles, Illinois

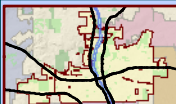
Two East Main Street St. Charles, IL 60174-1984  
Phone: 630-377-4400 Fax: 630-377-4440 - www.stcharlesil.gov

## Pavement Patch Location # 39

RAYMOND ROGINA Mayor  
MARK KOENIG City Administrator  
Copyright 2017 - City of St. Charles, Illinois - all rights reserved



Copyright 2019 - City of St. Charles, Illinois - all rights reserved



Publication Date:  
May 14th, 2019  
Data Source:  
City of St. Charles, Illinois  
Deane County, Illinois  
Projection: Transverse Mercator  
Coordinate System: Illinois State Plane East  
North American Datum 1983  
Worksheet #: 4135



0 25 50 100 Feet



Pavement Patching Location

This work was created for planning purposes only and is provided as is, without warranty of any kind, either expressed or implied. The information represented may contain proprietary and confidential property of the City of St. Charles, Illinois. Under United States Copyright protection laws you may not use, reproduce, or distribute any part of this document without prior written permission. To obtain written permission please contact the City of St. Charles at Two East Main Street, St. Charles, IL 60174.



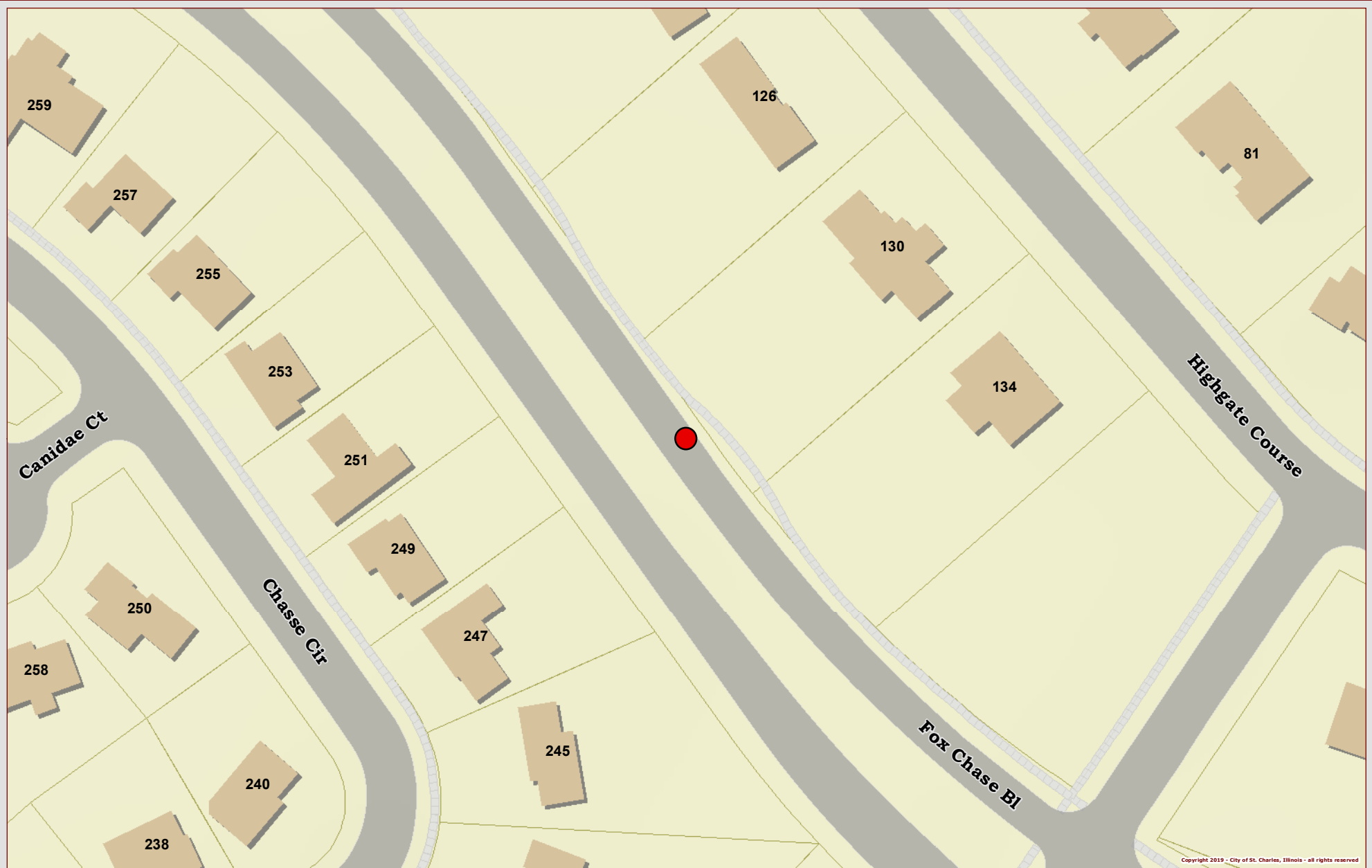


City of St. Charles, Illinois

Two East Main Street St. Charles, IL 60174-1984  
Phone: 630-377-4400 Fax: 630-377-4440 - www.stcharlesil.gov

## Pavement Patch Location # 40

RAYMOND ROGINA Mayor  
MARK KOENIG City Administrator  
Copyright 2019 - City of St. Charles, Illinois - all rights reserved



Copyright 2019 - City of St. Charles, Illinois - all rights reserved



Publication Date:  
July 18th, 2019  
Data Source:  
City of St. Charles, Illinois  
Base County, Illinois  
DuPage County, Illinois  
Projection: Transverse Mercator  
Coordinate System: Illinois State Plane East  
North American Datum 1983  
Revision # 4135



0 25 50 100 Feet



Pavement Patching Location

This work was created for planning purposes only and is provided as is, without warranty of any kind, either expressed or implied. The information represented may contain proprietary and confidential property of the City of St. Charles, Illinois. Under United States Copyright protection laws you may not use, reproduce, or distribute any part of this document without prior written permission. To obtain written permission please contact the City of St. Charles at Two East Main Street, St. Charles, IL 60174.



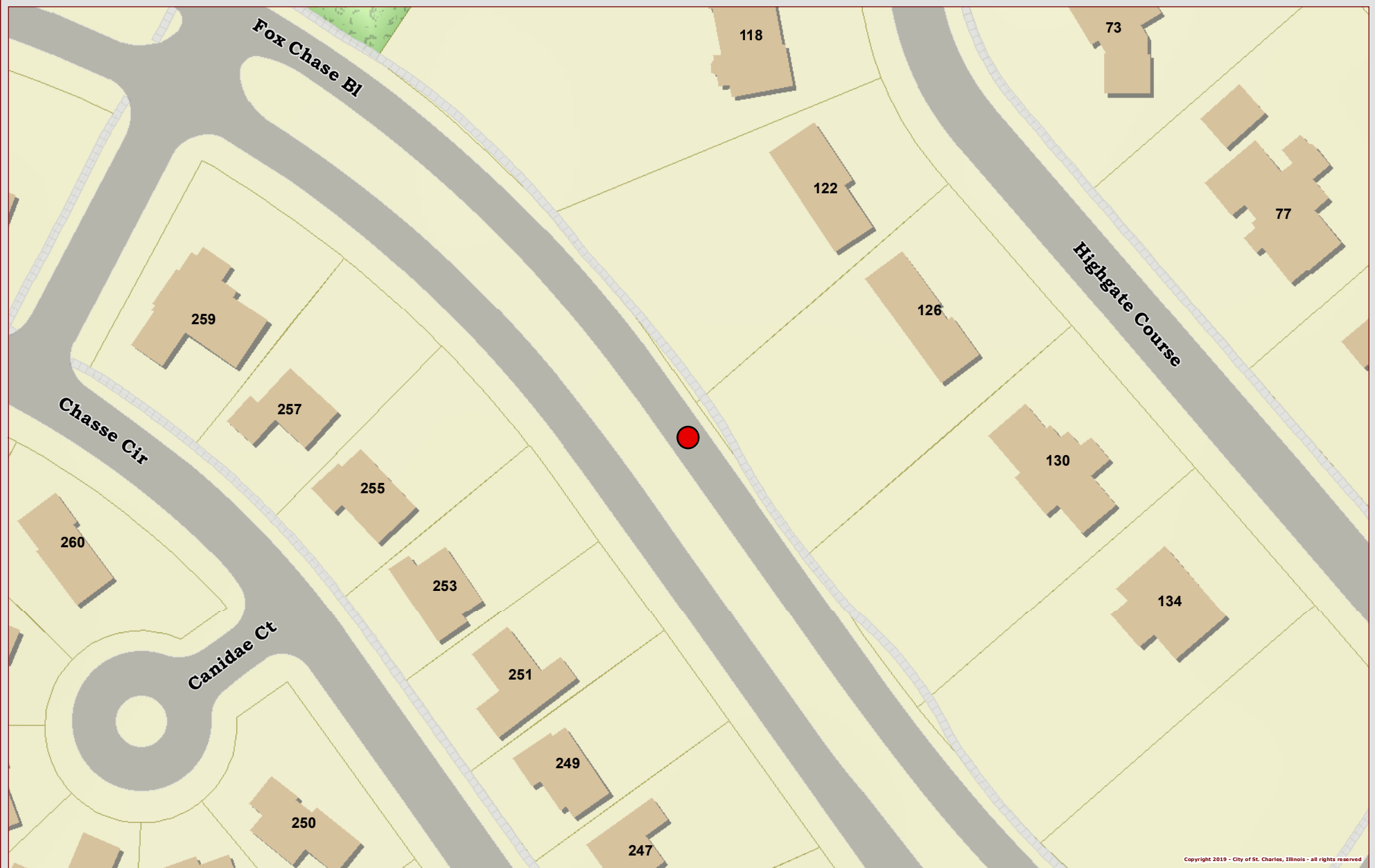


City of St. Charles, Illinois

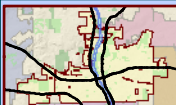
Two East Main Street St. Charles, IL 60174-1984  
Phone: 630-377-4400 Fax: 630-377-4440 - www.stcharlesil.gov

## Pavement Patch Location # 41

RAYMOND ROGINA Mayor  
MARK KOENIG City Administrator  
Copyright 2017 - City of St. Charles, Illinois - all rights reserved



Copyright 2019 - City of St. Charles, Illinois - all rights reserved



Publication Date:  
July 18th, 2019  
Data Source:  
City of St. Charles, Illinois  
Harris County, Illinois  
Projection: Transverse Mercator  
Coordinate System: Illinois State Plane East  
North American Datum 1983  
Worksheet # 4135



0 25 50 100 Feet



Pavement Patching Location

This work was created for planning purposes only and is provided as is, without warranty of any kind, either expressed or implied. The information represented may contain proprietary and confidential property of the City of St. Charles, Illinois. Under United States Copyright protection laws you may not use, reproduce, or distribute any part of this document without prior written permission. To obtain written permission please contact the City of St. Charles at Two East Main Street, St. Charles, IL 60174.



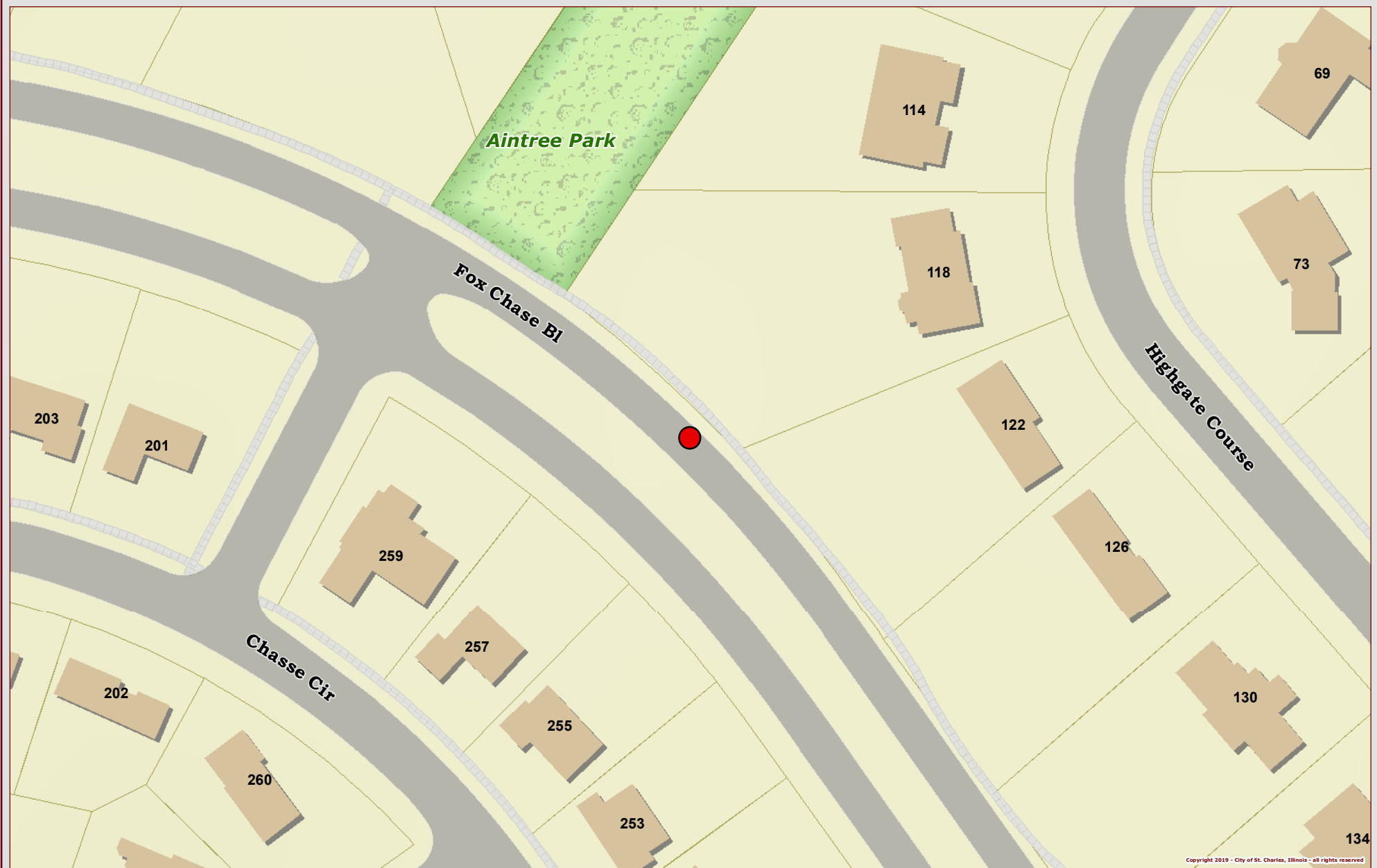


City of St. Charles, Illinois

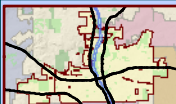
Two East Main Street St. Charles, IL 60174-1984  
Phone: 630-377-4400 Fax: 630-377-4440 - www.stcharlesil.gov

## Pavement Patch Location # 42

RAYMOND ROGINA Mayor  
MARK KOENIG City Administrator  
Copyright 2017 - City of St. Charles, Illinois - all rights reserved



Copyright 2019 - City of St. Charles, Illinois - all rights reserved



Publication Date:  
July 18th, 2019  
Data Source:  
City of St. Charles, Illinois  
Deane County, Illinois  
Projection: Transverse Mercator  
Coordinate System: Illinois State Plane East  
North American Datum 1983  
Worksheet # 4235



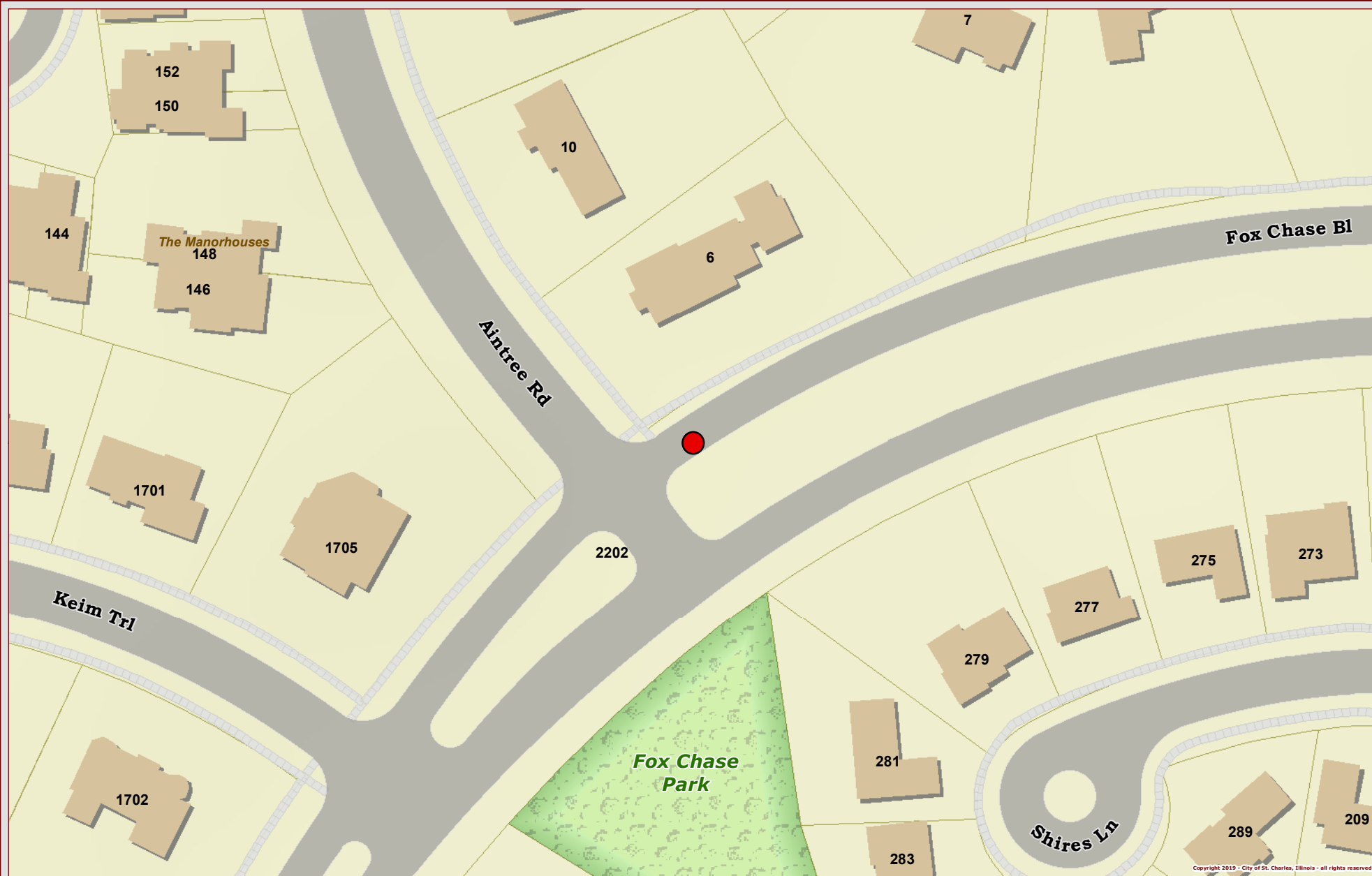
0 25 50 100 Feet



Pavement Patching Location

This work was created for planning purposes only and is provided as is, without warranty of any kind, either expressed or implied. The information represented may contain proprietary and confidential property of the City of St. Charles, Illinois. Under United States Copyright protection laws you may not use, reproduce, or distribute any part of this document without prior written permission. To obtain written permission please contact the City of St. Charles at Two East Main Street, St. Charles, IL 60174.





Copyright 2019 - City of St. Charles, Illinois - all rights reserved



Publication Date:  
July 18th, 2019  
Data Source:  
City of St. Charles, Illinois  
Deane County, Illinois  
Projection: Transverse Mercator  
Coordinate System: Illinois State Plane East  
North American Datum 1983  
Revision # 4335



0 25 50 100 Feet



Pavement Patching Location

This work was created for planning purposes only and is provided as is, without warranty of any kind, either expressed or implied. The information represented may contain proprietary and confidential property of the City of St. Charles, Illinois. Under United States Copyright protection laws you may not use, reproduce, or distribute any part of this document without prior written permission. To obtain written permission please contact the City of St. Charles at Two East Main Street, St. Charles, IL 60174.





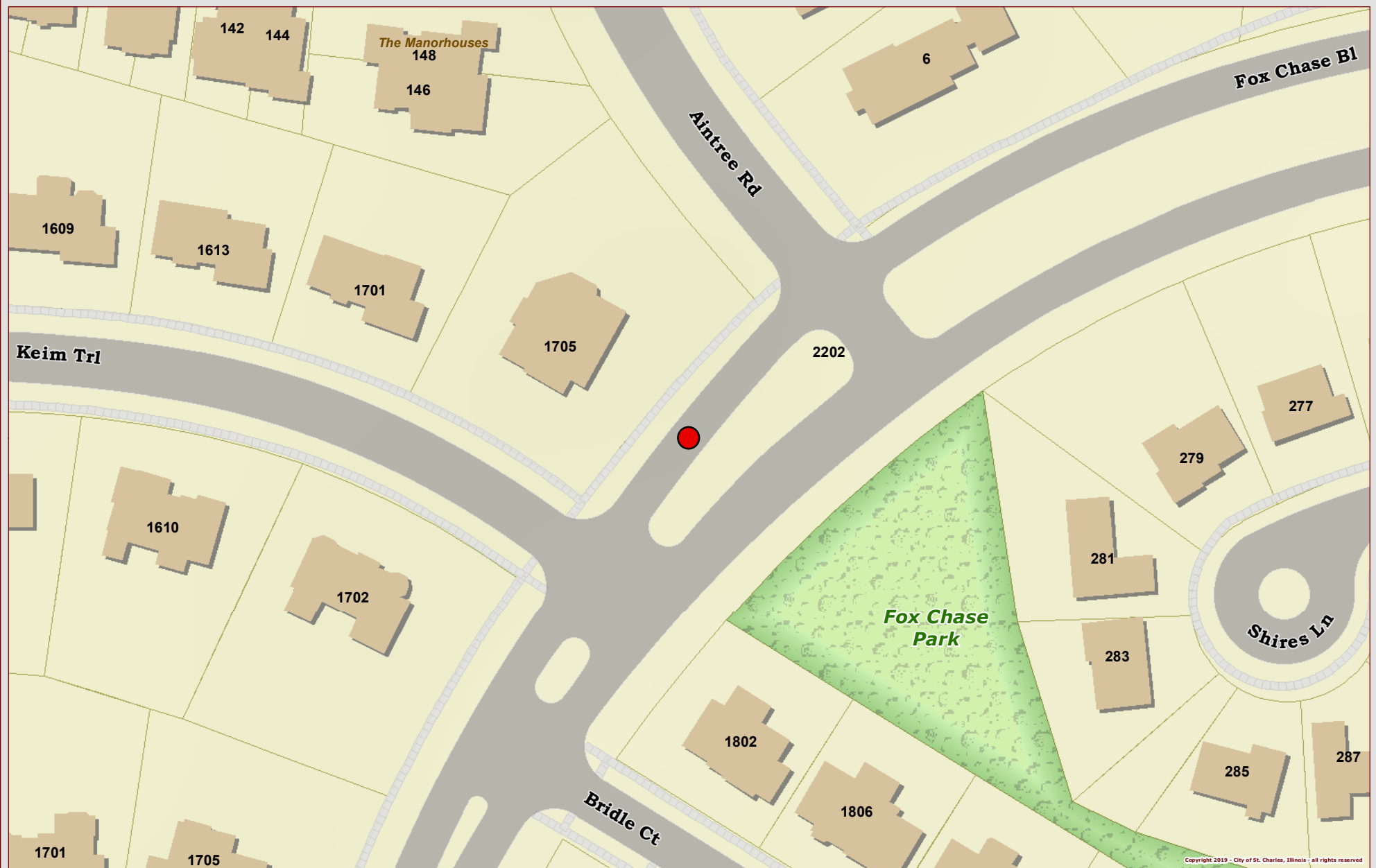


City of St. Charles, Illinois

Two East Main Street St. Charles, IL 60174-1984  
Phone: 630-377-4400 Fax: 630-377-4440 - www.stcharlesil.gov

## Pavement Patch Location # 44

RAYMOND ROGINA Mayor  
MARK KOENIG City Administrator  
Copyright 2017 - City of St. Charles, Illinois - all rights reserved



Copyright 2019 - City of St. Charles, Illinois - all rights reserved



Publication Date:  
July 18th, 2019  
Data Source:  
City of St. Charles, Illinois  
Base County, Illinois  
DuPage County, Illinois  
Projection: Transverse Mercator  
Coordinate System: Illinois State Plane East  
North American Datum 1983  
Revision # 4365



0 25 50 100 Feet



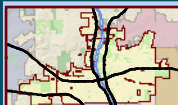
Pavement Patching Location

This work was created for planning purposes only and is provided as is, without warranty of any kind, either expressed or implied. The information represented may contain proprietary and confidential property of the City of St. Charles, Illinois. Under United States Copyright protection laws you may not use, reproduce, or distribute any part of this document without prior written permission. To obtain written permission please contact the City of St. Charles at Two East Main Street, St. Charles, IL 60174.





Copyright 2019 - City of St. Charles, Illinois - all rights reserved



Publication Date:  
May 14th, 2019  
Data Source:  
City of St. Charles, Illinois  
Deane County, Illinois  
Projection: Transverse Mercator  
Coordinate System: Illinois State Plane East  
North American Datum 1983  
Worksheet # 4135



0 25 50 100 Feet



Pavement Patching Location

This work was created for planning purposes only and is provided as is, without warranty of any kind, either expressed or implied. The information represented may contain proprietary and confidential property of the City of St. Charles, Illinois. Under United States Copyright protection laws you may not use, reproduce, or distribute any part of this document without prior written permission. To obtain written permission please contact the City of St. Charles at Two East Main Street, St. Charles, IL 60174.



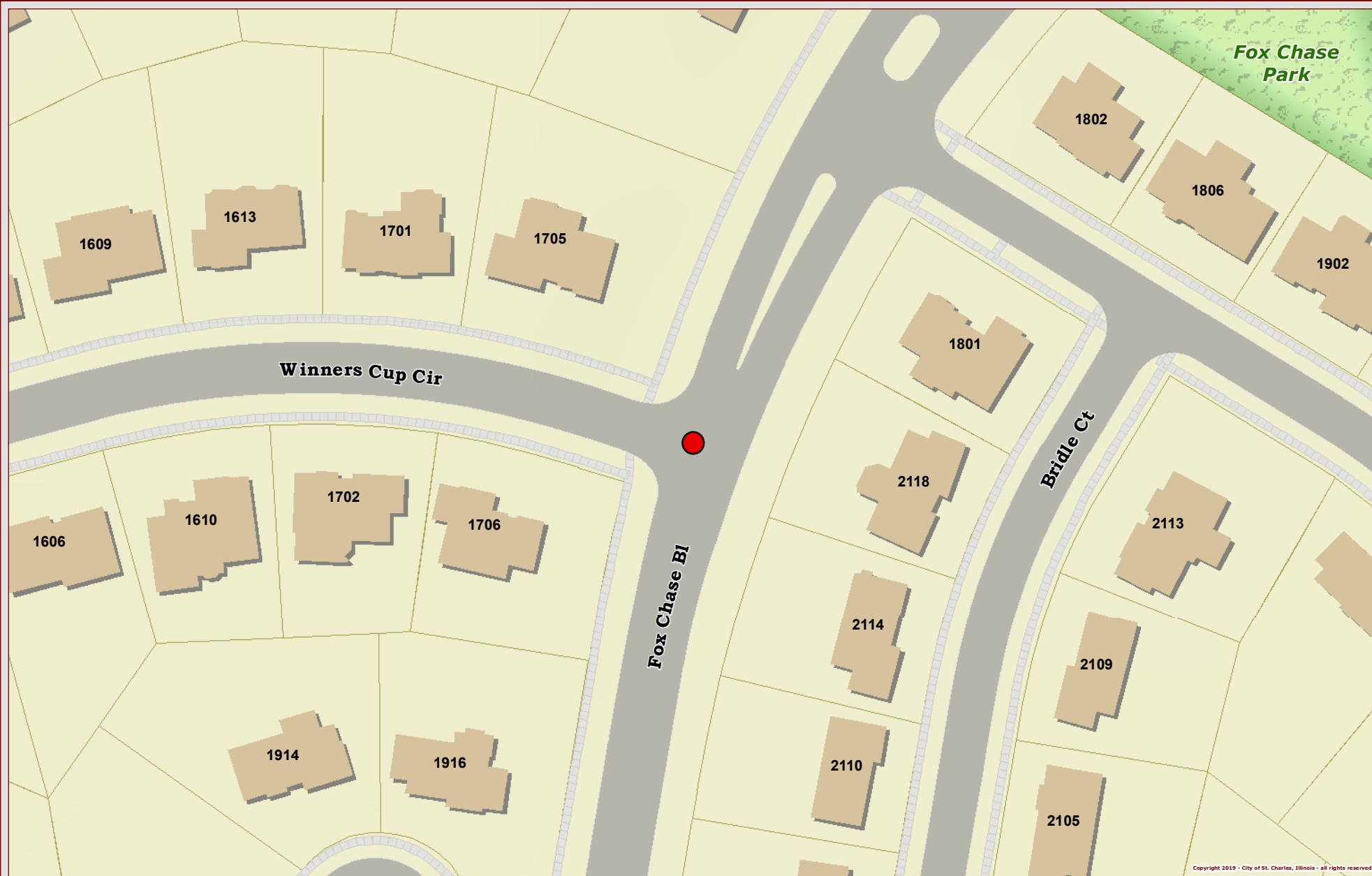


**City of St. Charles, Illinois**

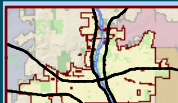
Two East Main Street St. Charles, IL 60174-1984  
Phone: 630-377-4400 Fax: 630-377-4440 - www.stcharlesil.gov

# Pavement Patch Location # 46

RAYMOND ROGINA Mayor  
MARK KOENIG City Administrator  
Copyright 2019 - City of St. Charles, Illinois - all rights reserved



Copyright 2019 - City of St. Charles, Illinois - all rights reserved



Publication Date:  
July 18th, 2019  
Data Source:  
City of St. Charles, Illinois  
Deane County, Illinois  
Projection: Transverse Mercator  
Coordinate System: Illinois State Plane East  
North American Datum 1983  
Revision # 4135



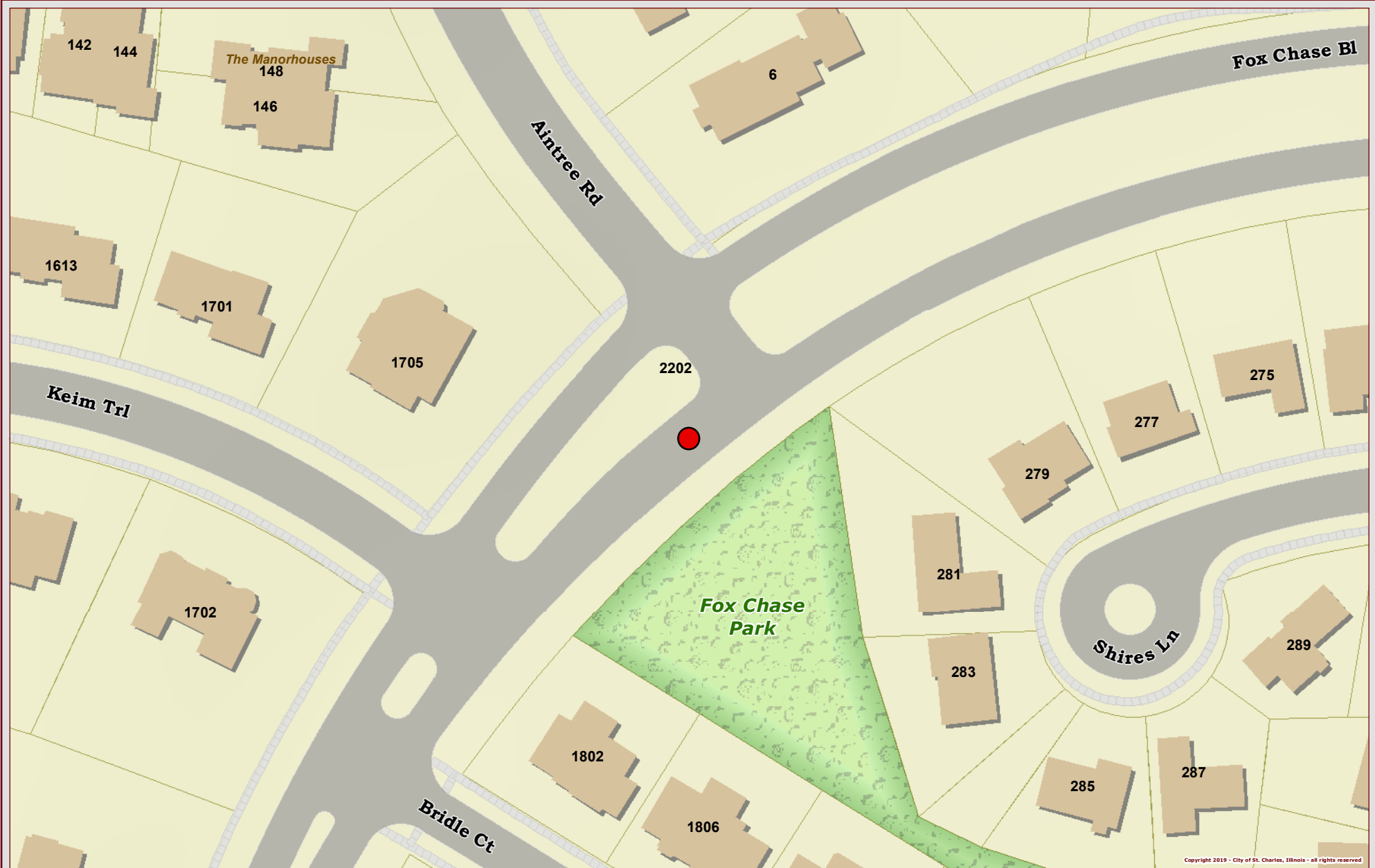
0 25 50 100 Feet



Pavement Patching Location

This work was created for planning purposes only and is provided as is, without warranty of any kind, either expressed or implied. The information represented may contain proprietary and confidential property of the City of St. Charles, Illinois. Under United States Copyright protection laws you may not use, reproduce, or distribute any part of this document without prior written permission. To obtain written permission please contact the City of St. Charles at Two East Main Street, St. Charles, IL 60174.





Copyright 2019 - City of St. Charles, Illinois - all rights reserved



Publication Date:  
July 18th, 2019  
Data Source:  
City of St. Charles, Illinois  
Deane County, Illinois  
Projection: Transverse Mercator  
Coordinate System: Illinois State Plane East  
North American Datum 1983  
Revision # 4135



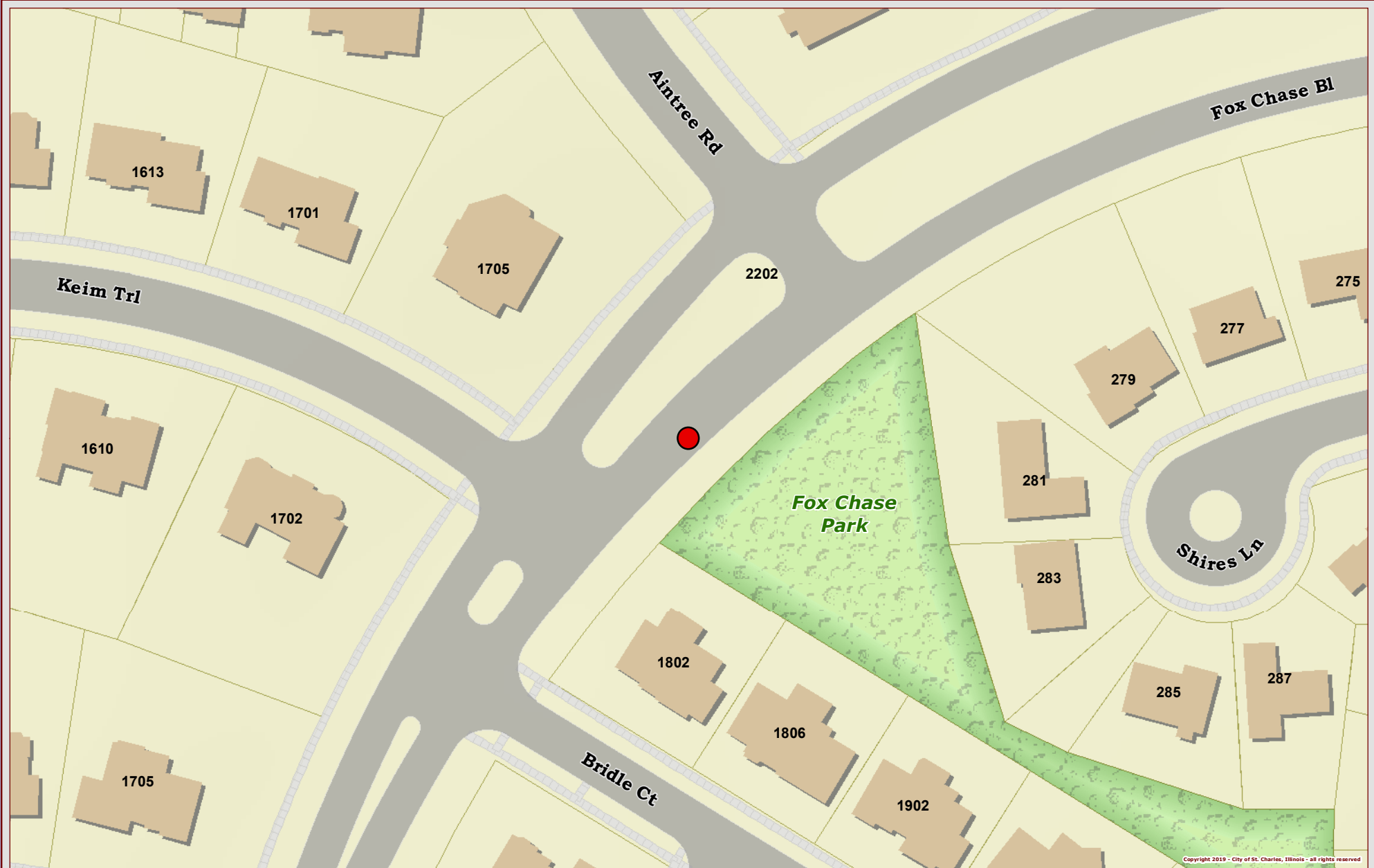
0 25 50 100 Feet



Pavement Patching Location

This work was created for planning purposes only and is provided as is, without warranty of any kind, either expressed or implied. The information represented may contain proprietary and confidential property of the City of St. Charles, Illinois. Under United States Copyright protection laws you may not use, reproduce, or distribute any part of this document without prior written permission. To obtain written permission please contact the City of St. Charles at Two East Main Street, St. Charles, IL 60174.





Copyright 2019 - City of St. Charles, Illinois - all rights reserved



Publication Date:  
July 18th, 2019  
Data Source:  
City of St. Charles, Illinois  
Base County, Illinois  
DuPage County, Illinois  
Projection: Transverse Mercator  
Coordinate System: Illinois State Plane East  
North American Datum 1983  
Revision # 4135



0 25 50 100 Feet



Pavement Patching Location

This work was created for planning purposes only and is provided as is, without warranty of any kind, either expressed or implied. The information represented may contain proprietary and confidential property of the City of St. Charles, Illinois. Under United States Copyright protection laws you may not use, reproduce, or distribute any part of this document without prior written permission. To obtain written permission please contact the City of St. Charles at Two East Main Street, St. Charles, IL 60174.



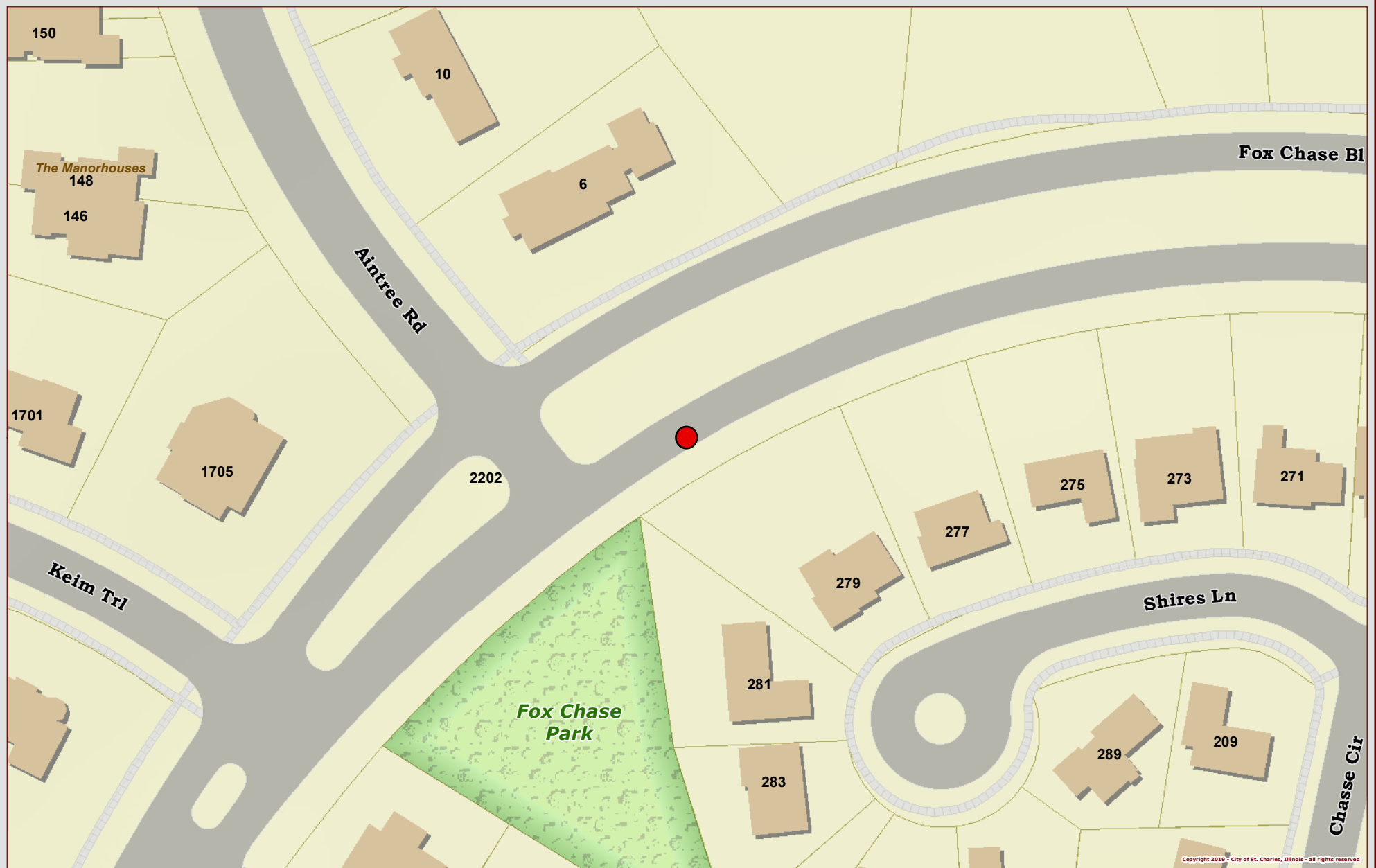


City of St. Charles, Illinois

Two East Main Street St. Charles, IL 60174-1984  
Phone: 630-377-4400 Fax: 630-377-4440 - www.stcharlesil.gov

## Pavement Patch Location # 49

RAYMOND ROGINA Mayor  
MARK KOENIG City Administrator  
Copyright 2017 - City of St. Charles, Illinois - all rights reserved



Copyright 2019 - City of St. Charles, Illinois - all rights reserved



Publication Date:  
July 18th, 2019  
Data Source:  
City of St. Charles, Illinois  
Base County, Illinois  
Projection: Transverse Mercator  
Coordinate System: Illinois State Plane East  
North American Datum 1983  
Revision # 4185



0 25 50 100 Feet



Pavement Patching Location

This work was created for planning purposes only and is provided as is, without warranty of any kind, either expressed or implied. The information represented may contain proprietary and confidential property of the City of St. Charles, Illinois. Under United States Copyright protection laws you may not use, reproduce, or distribute any part of this document without prior written permission. To obtain written permission please contact the City of St. Charles at Two East Main Street, St. Charles, IL 60174.





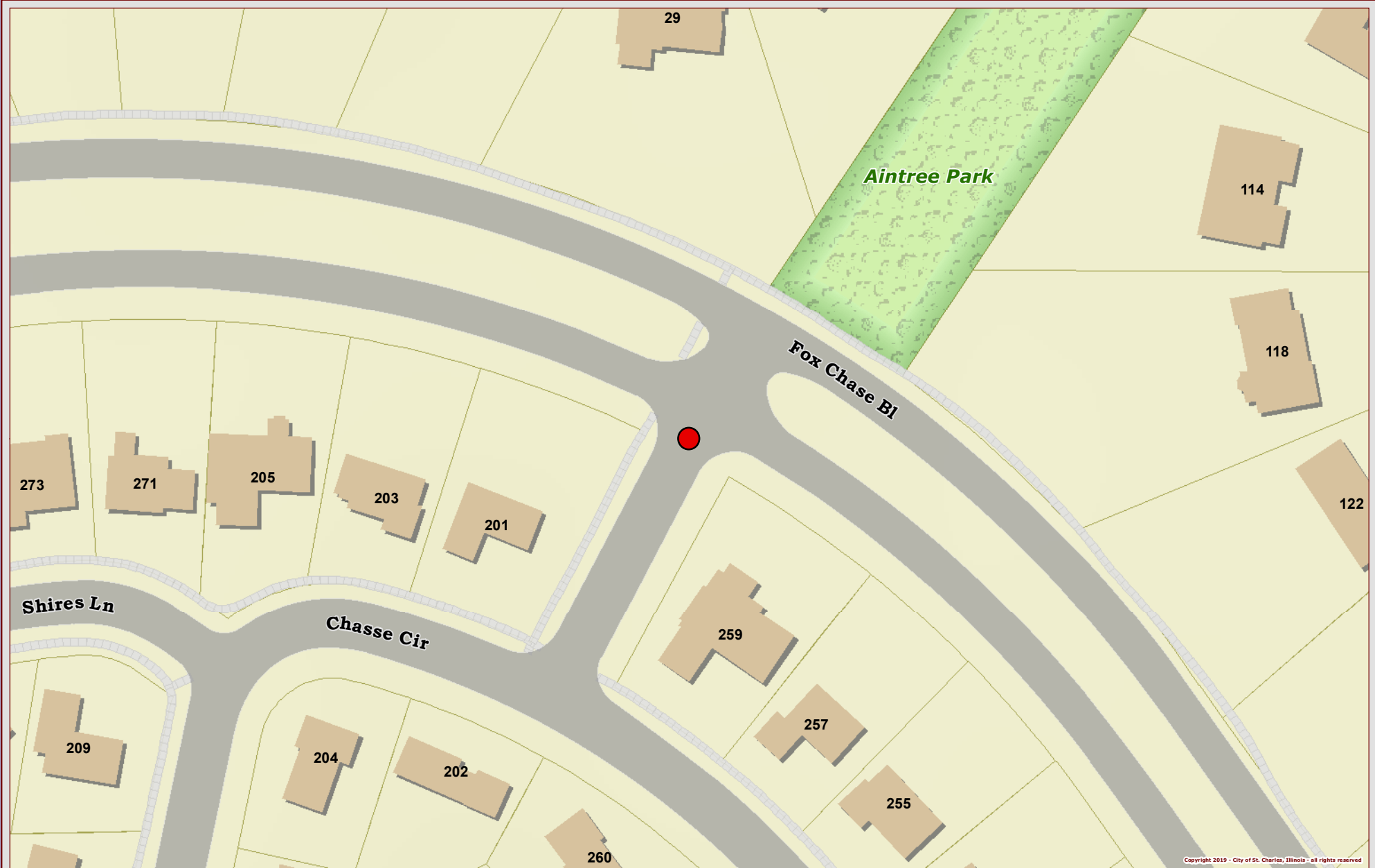


City of St. Charles, Illinois

Two East Main Street St. Charles, IL 60174-1984  
Phone: 630-377-4400 Fax: 630-377-4440 - www.stcharlesil.gov

## Pavement Patch Location # 50

RAYMOND ROGINA Mayor  
MARK KOENIG City Administrator  
Copyright 2017 - City of St. Charles, Illinois - all rights reserved



Copyright 2019 - City of St. Charles, Illinois - all rights reserved



Publication Date:  
May 14th, 2019  
Data Source:  
City of St. Charles, Illinois  
Base County, Illinois  
DuPage County, Illinois  
Projection: Transverse Mercator  
Coordinate System: Illinois State Plane East  
North American Datum 1983  
Revision # 4135



0 25 50 100 Feet



Pavement Patching Location

This work was created for planning purposes only and is provided as is, without warranty of any kind, either expressed or implied. The information represented may contain proprietary and confidential property of the City of St. Charles, Illinois. Under United States Copyright protection laws you may not use, reproduce, or distribute any part of this document without prior written permission. To obtain written permission please contact the City of St. Charles at Two East Main Street, St. Charles, IL 60174.



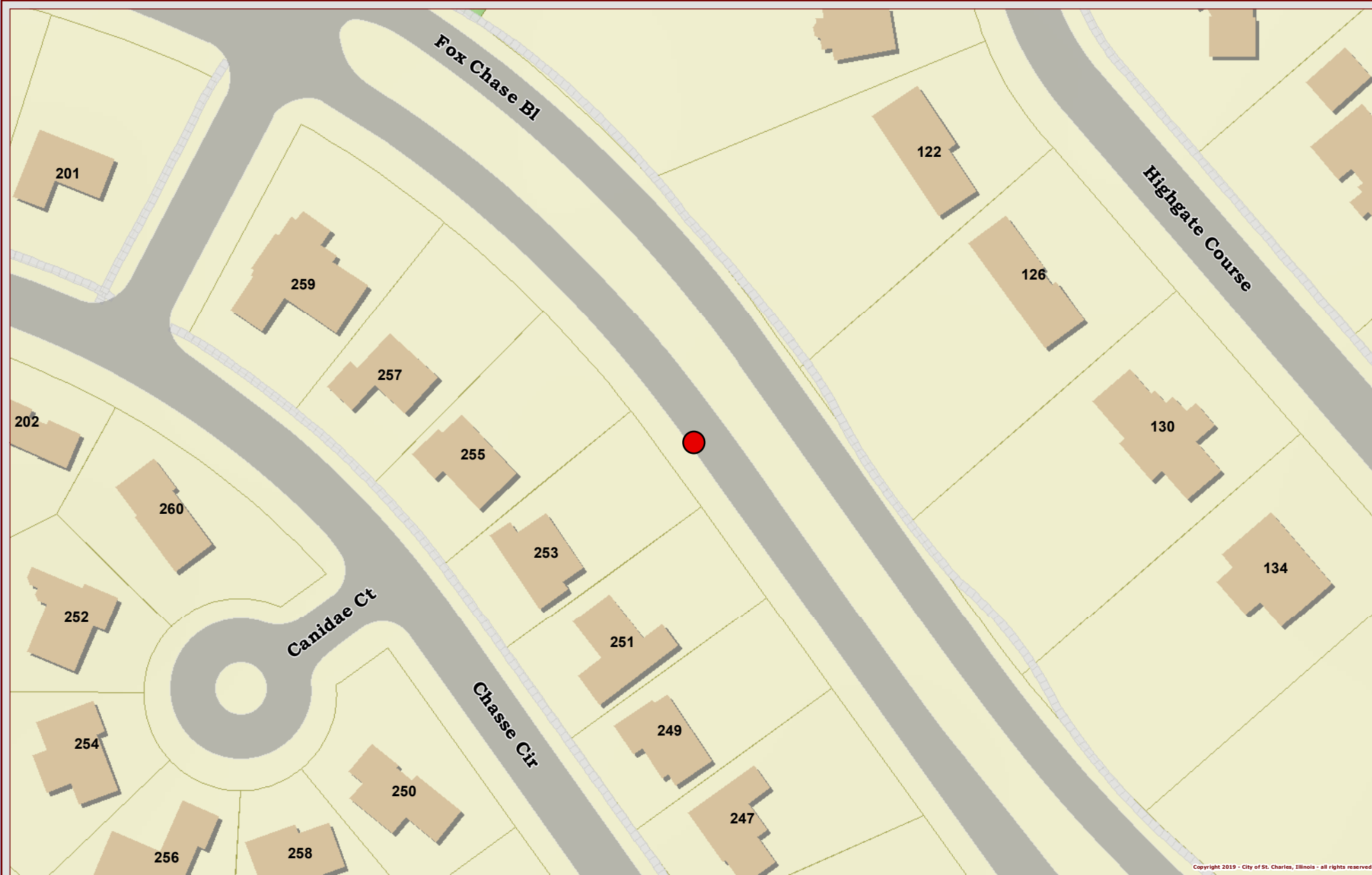


City of St. Charles, Illinois

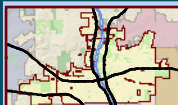
Two East Main Street St. Charles, IL 60174-1984  
Phone: 630-377-4400 Fax: 630-377-4440 - www.stcharlesil.gov

## Pavement Patch Location # 51

RAYMOND ROGINA Mayor  
MARK KOENIG City Administrator  
Copyright 2017 - City of St. Charles, Illinois - all rights reserved



Copyright 2019 - City of St. Charles, Illinois - all rights reserved



Publication Date:  
July 18th, 2019  
Data Source:  
City of St. Charles, Illinois  
Deane County, Illinois  
Projection: Transverse Mercator  
Coordinate System: Illinois State Plane East  
North American Datum 1983  
Report # 4135



0 25 50 100 Feet



Pavement Patching Location

This work was created for planning purposes only and is provided as is, without warranty of any kind, either expressed or implied. The information represented may contain proprietary and confidential property of the City of St. Charles, Illinois. Under United States Copyright protection laws you may not use, reproduce, or distribute any part of this document without prior written permission. To obtain written permission please contact the City of St. Charles at Two East Main Street, St. Charles, IL 60174.



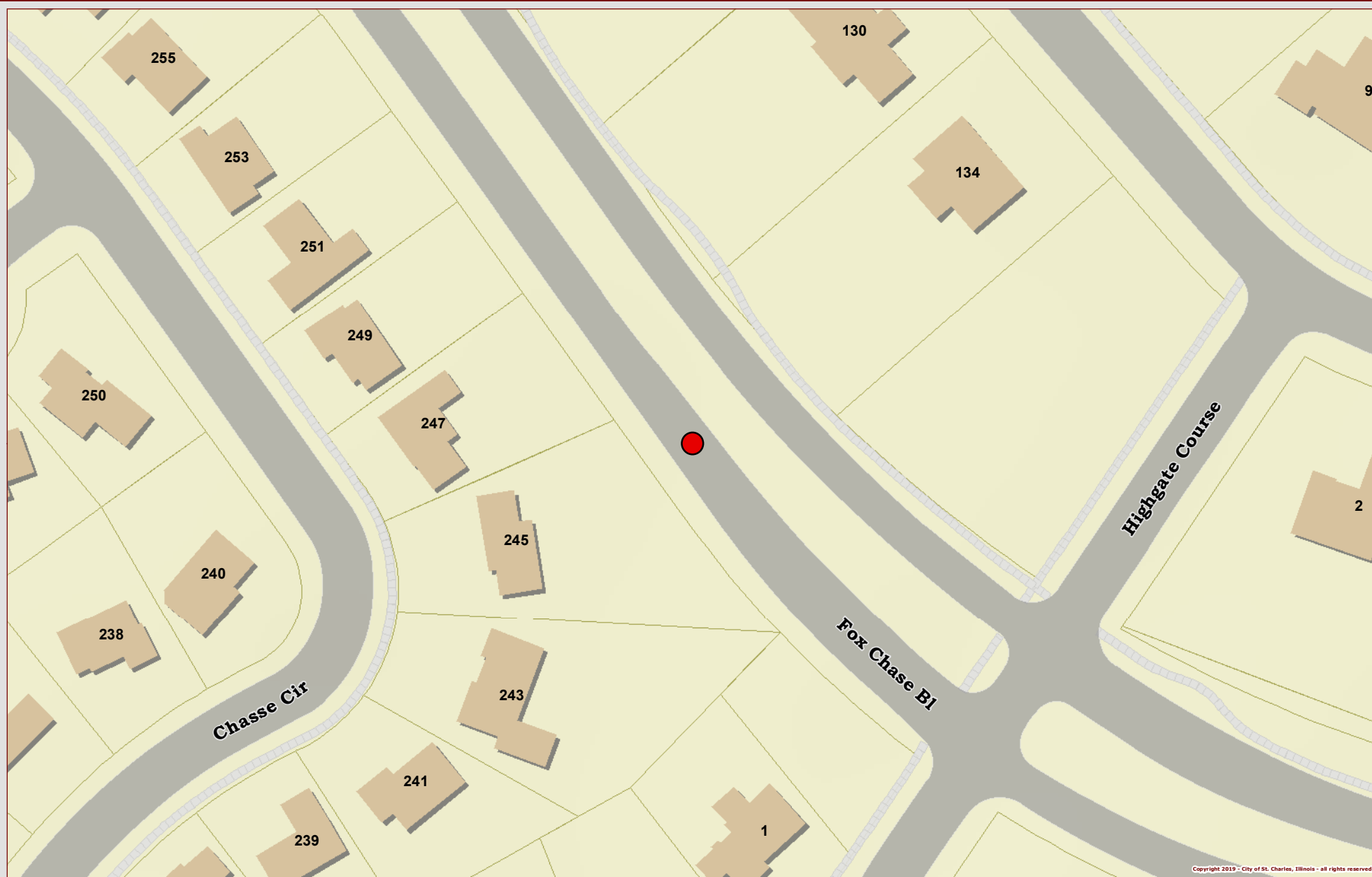


City of St. Charles, Illinois

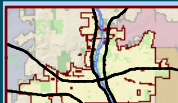
Two East Main Street St. Charles, IL 60174-1984  
Phone: 630-377-4400 Fax: 630-377-4440 - www.stcharlesil.gov

## Pavement Patch Location # 52

RAYMOND ROGINA Mayor  
MARK KOENIG City Administrator  
Copyright 2017 - City of St. Charles, Illinois - all rights reserved



Copyright 2019 - City of St. Charles, Illinois - all rights reserved



Publication Date:  
July 18th, 2019  
Data Source:  
City of St. Charles, Illinois  
Base County, Illinois  
Supage County, Illinois  
Projection: Transverse Mercator  
Coordinate System: Illinois State Plane East  
North American Datum 1983  
Revision # 4135



0 25 50 100 Feet



Pavement Patching Location

This work was created for planning purposes only and is provided as is, without warranty of any kind, either expressed or implied. The information represented may contain proprietary and confidential property of the City of St. Charles, Illinois. Under United States Copyright protection laws you may not use, reproduce, or distribute any part of this document without prior written permission. To obtain written permission please contact the City of St. Charles at Two East Main Street, St. Charles, IL 60174.



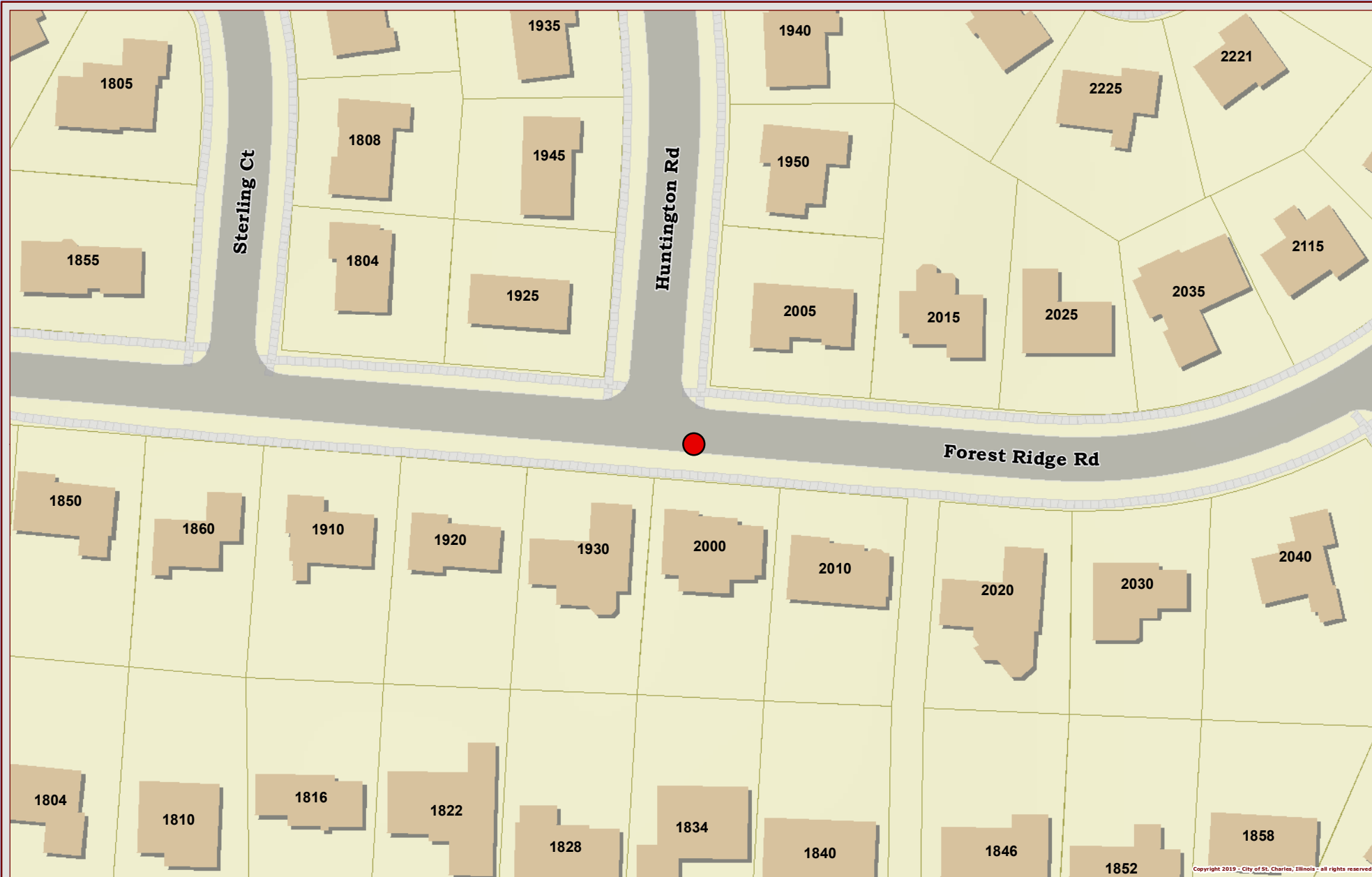


City of St. Charles, Illinois

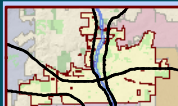
Two East Main Street St. Charles, IL 60174-1984  
Phone: 630-377-4400 Fax: 630-377-4440 - www.stcharlesil.gov

## Pavement Patch Location # 53

RAYMOND ROGINA Mayor  
MARK KOENIG City Administrator  
Copyright 2017 - City of St. Charles, Illinois - all rights reserved



Copyright 2019 - City of St. Charles, Illinois - all rights reserved



Publication Date:  
July 18th, 2019  
Data Source:  
City of St. Charles, Illinois  
Deane County, Illinois  
Projection: Transverse Mercator  
Coordinate System: Illinois State Plane East  
North American Datum 1983  
Revision # 4135



0 25 50 100 Feet



Pavement Patching Location

This work was created for planning purposes only and is provided as is, without warranty of any kind, either expressed or implied. The information represented may contain proprietary and confidential property of the City of St. Charles, Illinois. Under United States Copyright protection laws you may not use, reproduce, or distribute any part of this document without prior written permission. To obtain written permission please contact the City of St. Charles at Two East Main Street, St. Charles, IL 60174.



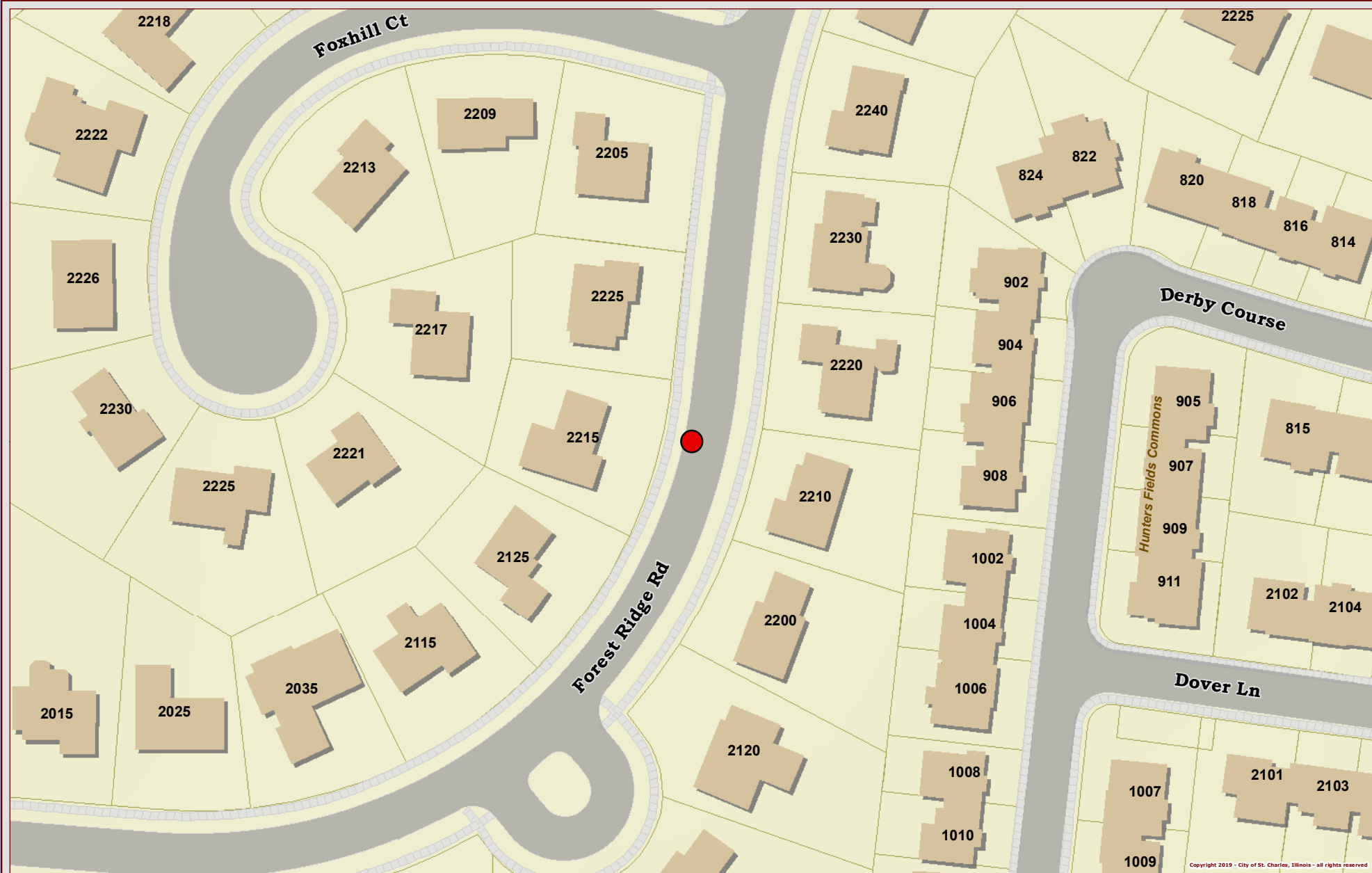


City of St. Charles, Illinois

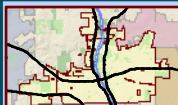
Two East Main Street St. Charles, IL 60174-1984  
Phone: 630-377-4400 Fax: 630-377-4440 - www.stcharlesil.gov

## Pavement Patch Location # 54

RAYMOND ROGINA Mayor  
MARK KOENIG City Administrator  
Copyright 2019 - City of St. Charles, Illinois - all rights reserved



Copyright 2019 - City of St. Charles, Illinois - all rights reserved



Publication Date:  
July 18th, 2019  
Data Source:  
City of St. Charles, Illinois  
Deputy County, Illinois  
Projection: Transverse Mercator  
Coordinate System: Illinois State Plane East  
North American Datum 1983  
Revision # 4135



0 25 50 100 Feet



Pavement Patching Location

This work was created for planning purposes only and is provided as is, without warranty of any kind, either expressed or implied. The information represented may contain proprietary and confidential property of the City of St. Charles, Illinois. Under United States Copyright protection laws you may not use, reproduce, or distribute any part of this document without prior written permission. To obtain written permission please contact the City of St. Charles at Two East Main Street, St. Charles, IL 60174.



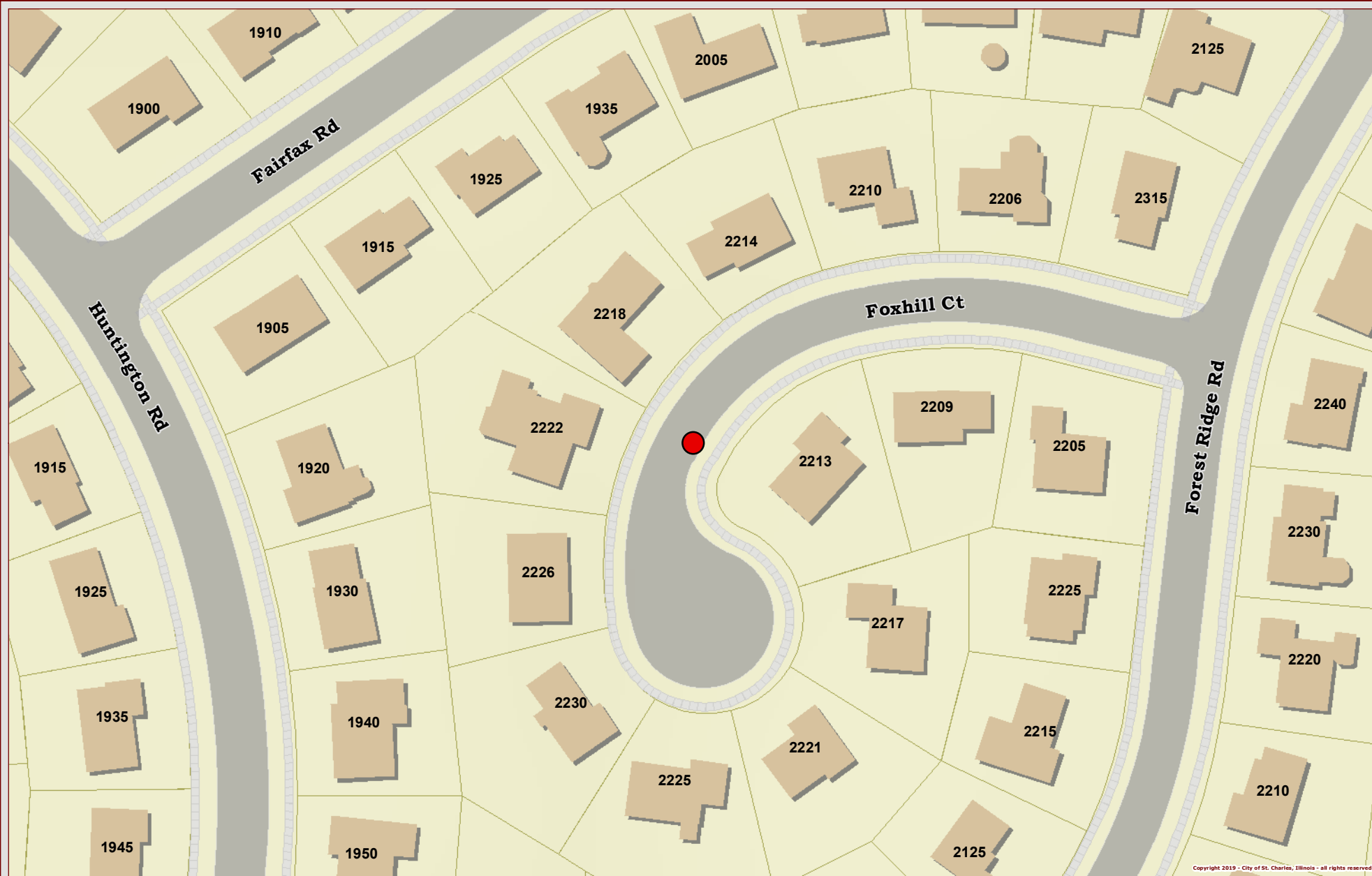


City of St. Charles, Illinois

Two East Main Street St. Charles, IL 60174-1984  
Phone: 630-377-4400 Fax: 630-377-4440 - www.stcharlesil.gov

## Pavement Patch Location # 55

RAYMOND ROGINA Mayor  
MARK KOENIG City Administrator  
Copyright 2017 - City of St. Charles, Illinois - all rights reserved





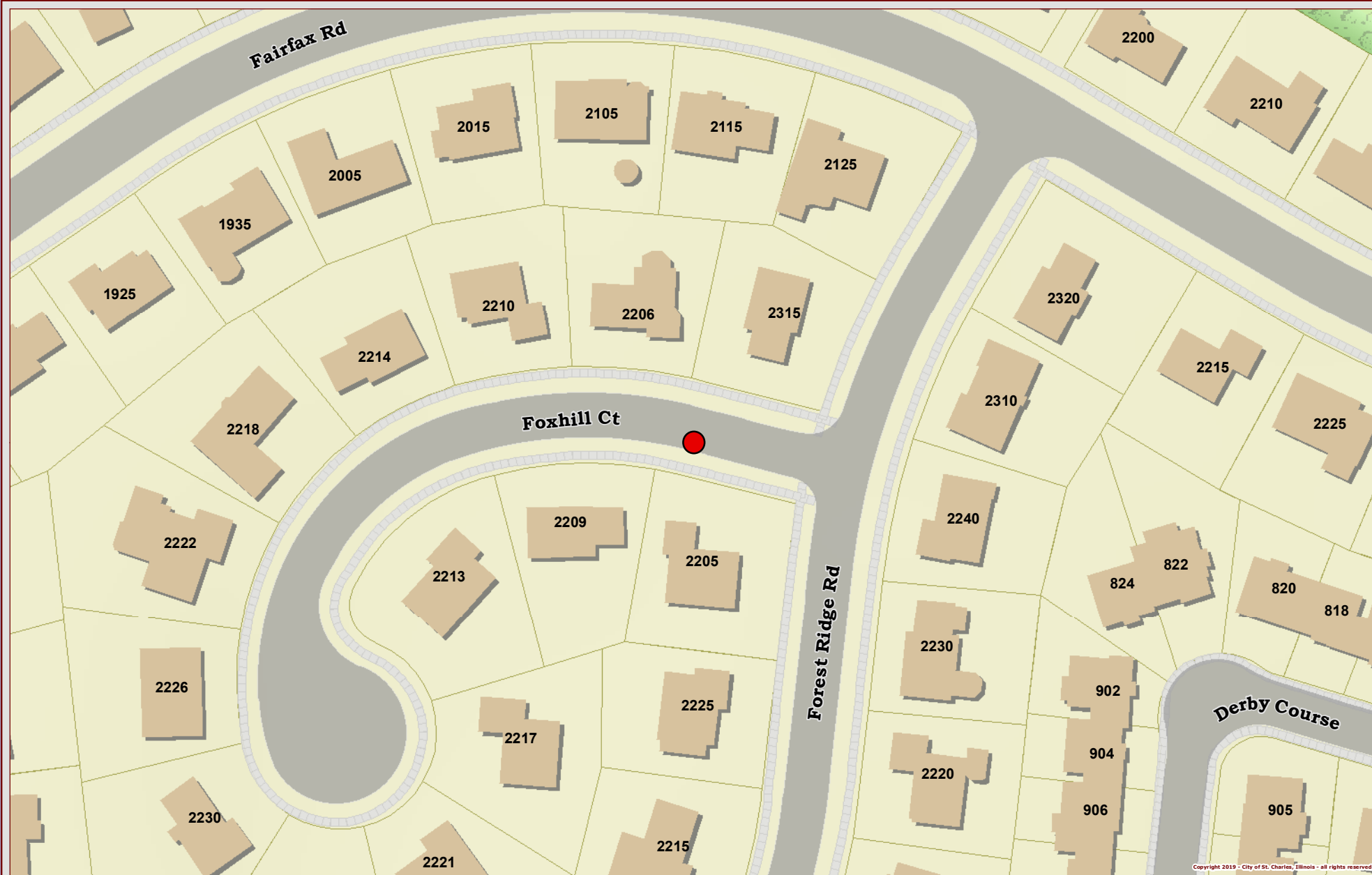


City of St. Charles, Illinois

Two East Main Street St. Charles, IL 60174-1984  
Phone: 630-377-4400 Fax: 630-377-4440 - www.stcharlesil.gov

## Pavement Patch Location # 56

RAYMOND ROGINA Mayor  
MARK KOENIG City Administrator  
Copyright 2017 - City of St. Charles, Illinois - all rights reserved

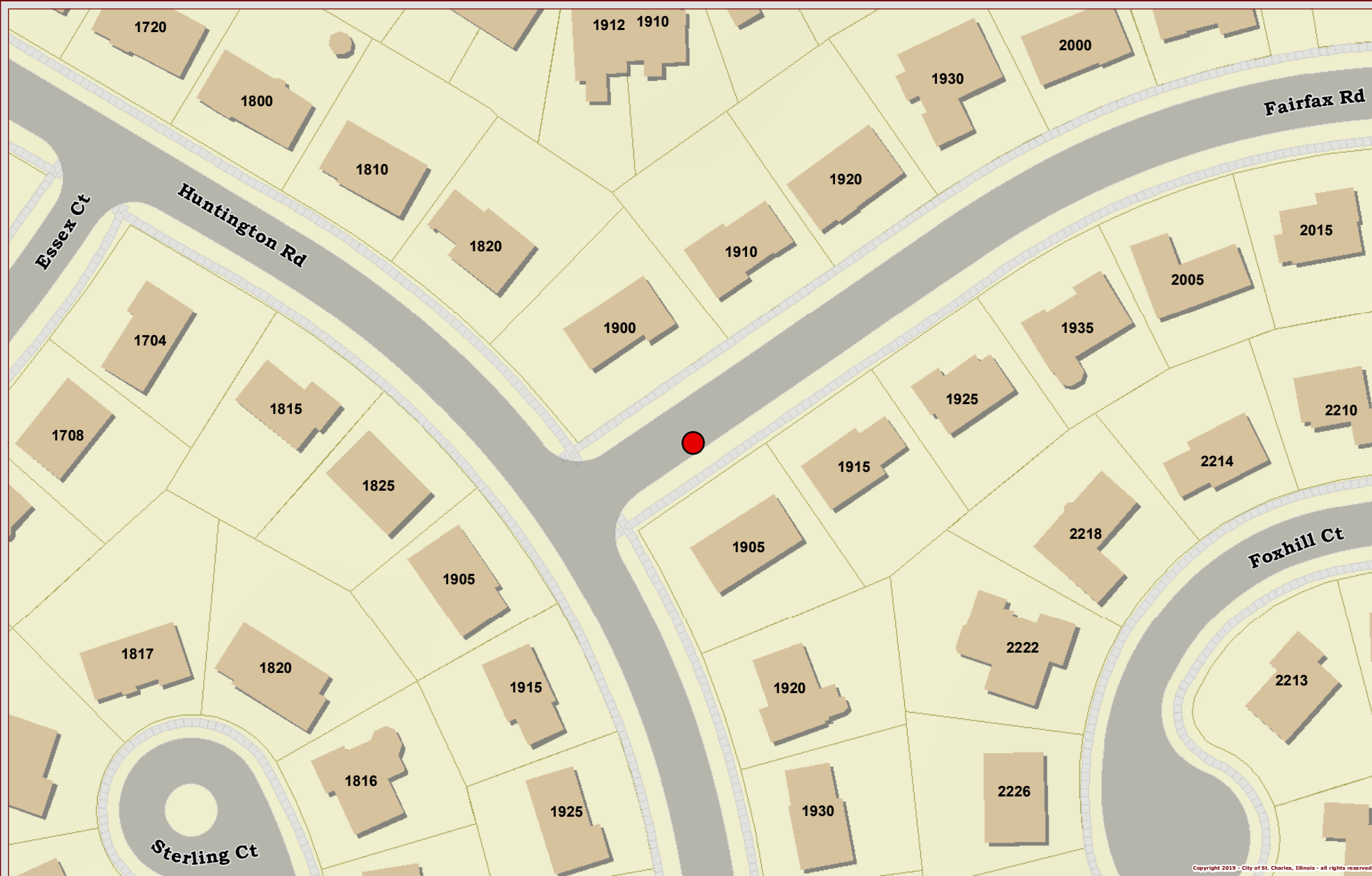




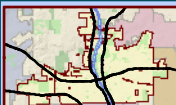
Two East Main Street St. Charles, IL 60174-1984  
Phone: 630-377-4400 Fax: 630-377-4440 - [www.stcharlesil.gov](http://www.stcharlesil.gov)

## Pavement Patch Location # 57

RAYMOND ROGINA Mayor  
MARK KOENEN City Administrator  
Copyright 2017 - City of St. Charles, Illinois - all rights reserved



Copyright 2019 - City of St. Charles, Illinois - all rights reserved



Publication Date:  
July 16th, 2019  
Data Source:  
City of St. Charles, Illinois  
Kane County, Illinois  
Dupage County, Illinois  
Projection: Transverse Mercator  
Coordinate System: Illinois State Plane  
North American Datum 1983  
Request # 4361



E 0 25 50 100 Feet



### Pavement Patching Location

This work was created for planning purposes only and is provided as is, without warranty of any kind, either expressed or implied. The information represented may contain proprietary and confidential property of the City of St. Charles, Illinois. Under United States Copyright protection laws you may not use, reproduce, or distribute any part of this document without prior written permission. To obtain written permission please contact the City of St. Charles at Two East Main Street, St. Charles, IL 60172.

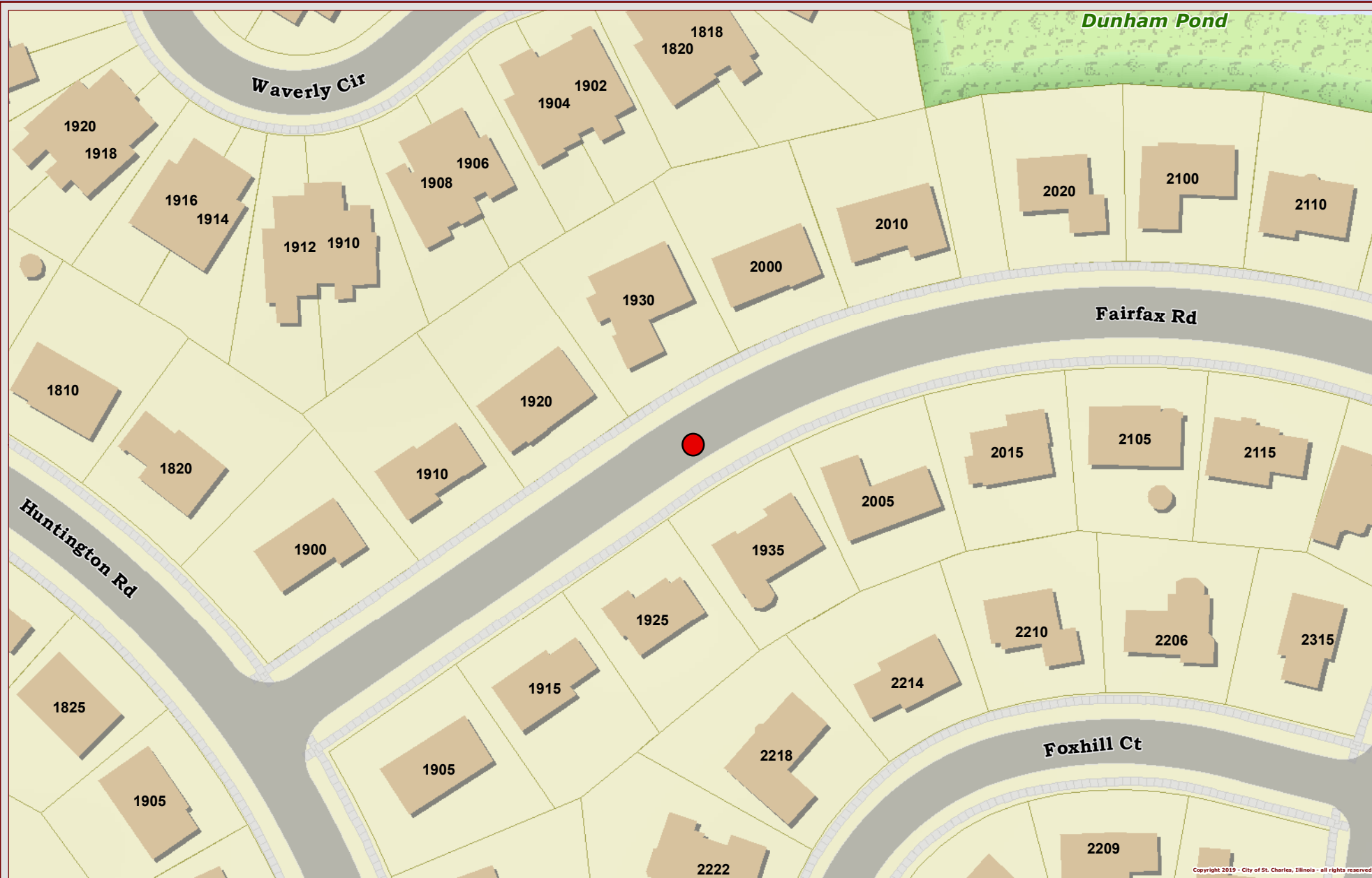




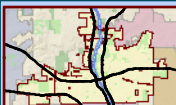
Two East Main Street St. Charles, IL 60174-1984  
Phone: 630-377-4400 Fax: 630-377-4440 - [www.stcharlesil.gov](http://www.stcharlesil.gov)

### Pavement Patch Location # 58

RAYMOND ROGINA Mayor  
MARK KOENEN City Administrator  
Copyright 2017 - City of St. Charles, Illinois - all rights reserved



Copyright 2019 - City of St. Charles, Illinois - all rights reserved



Publication Date:  
July 16th, 2019  
Data Source:  
City of St. Charles, Illinois  
Kane County, Illinois  
Dupage County, Illinois  
Projection: Transverse Mercator  
Coordinate System: Illinois State Plane  
North American Datum 1983  
Request # 4361



### Pavement Patching Location

This work was created for planning purposes only and is provided as is, without warranty of any kind, either expressed or implied. The information represented may contain proprietary and confidential property of the City of St. Charles, Illinois. Under United States Copyright protection laws you may not use, reproduce, or distribute any part of this document without prior written permission. To obtain written permission please contact the City of St. Charles at Two East Main Street, St. Charles, IL 60178.



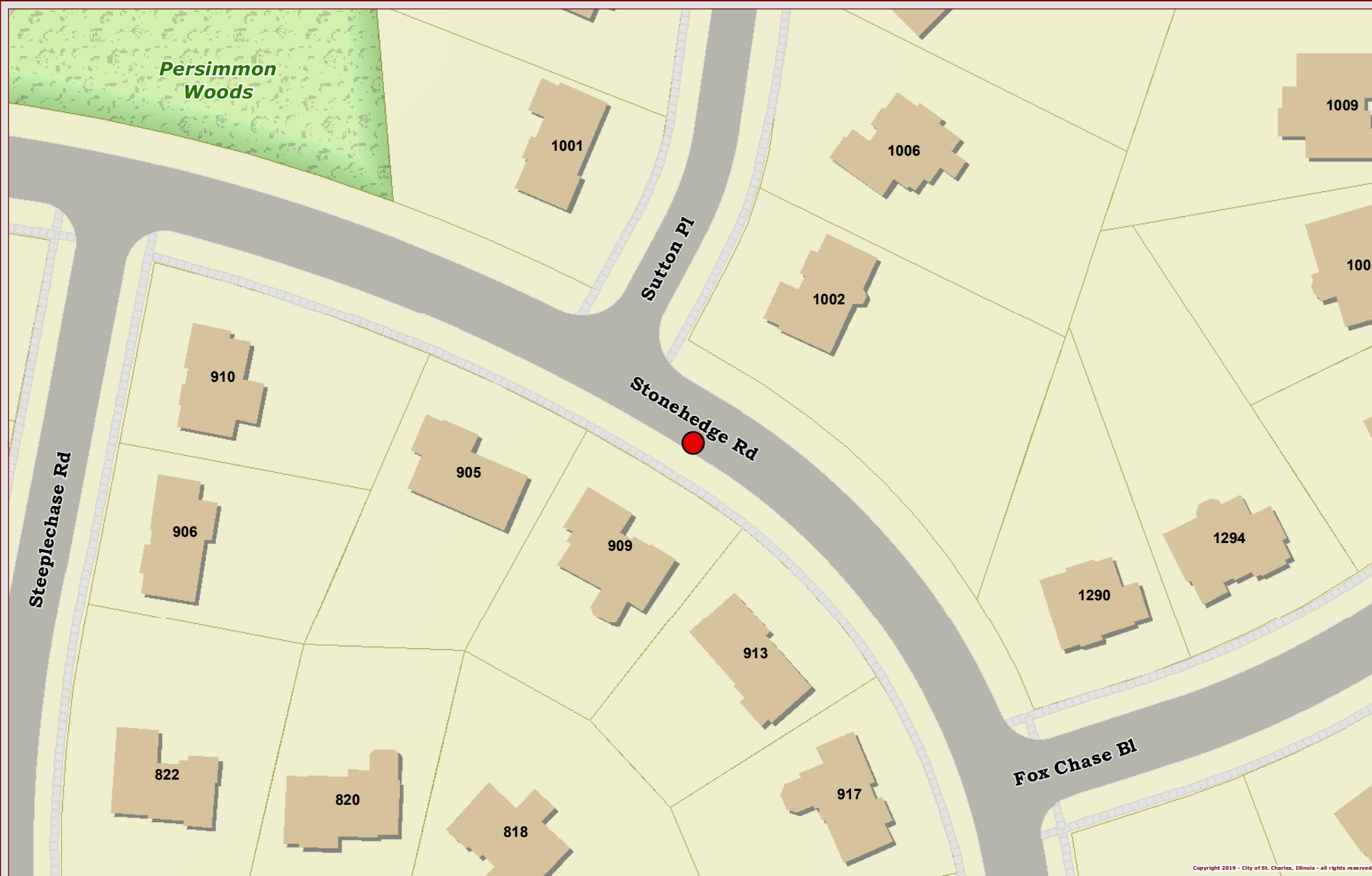


City of St. Charles, Illinois

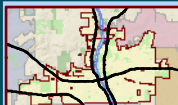
Two East Main Street St. Charles, IL 60174-1984  
Phone: 630-377-4400 Fax: 630-377-4440 - www.stcharlesil.gov

## Pavement Patch Location # 59

RAYMOND ROGINA Mayor  
MARK KOENIG City Administrator  
Copyright 2017 - City of St. Charles, Illinois - all rights reserved



Copyright 2019 - City of St. Charles, Illinois - all rights reserved



Publication Date:  
May 14th, 2019  
Data Source:  
City of St. Charles, Illinois  
Base County, Illinois  
DuPage County, Illinois  
Projection: Transverse Mercator  
Coordinate System: Illinois State Plane East  
North American Datum 1983  
Project # 4135



0 25 50 100 Feet



Pavement Patching Location

This work was created for planning purposes only and is provided as is, without warranty of any kind, either expressed or implied. The information represented may contain proprietary and confidential property of the City of St. Charles, Illinois. Under United States Copyright protection laws you may not use, reproduce, or distribute any part of this document without prior written permission. To obtain written permission please contact the City of St. Charles at Two East Main Street, St. Charles, IL 60174.



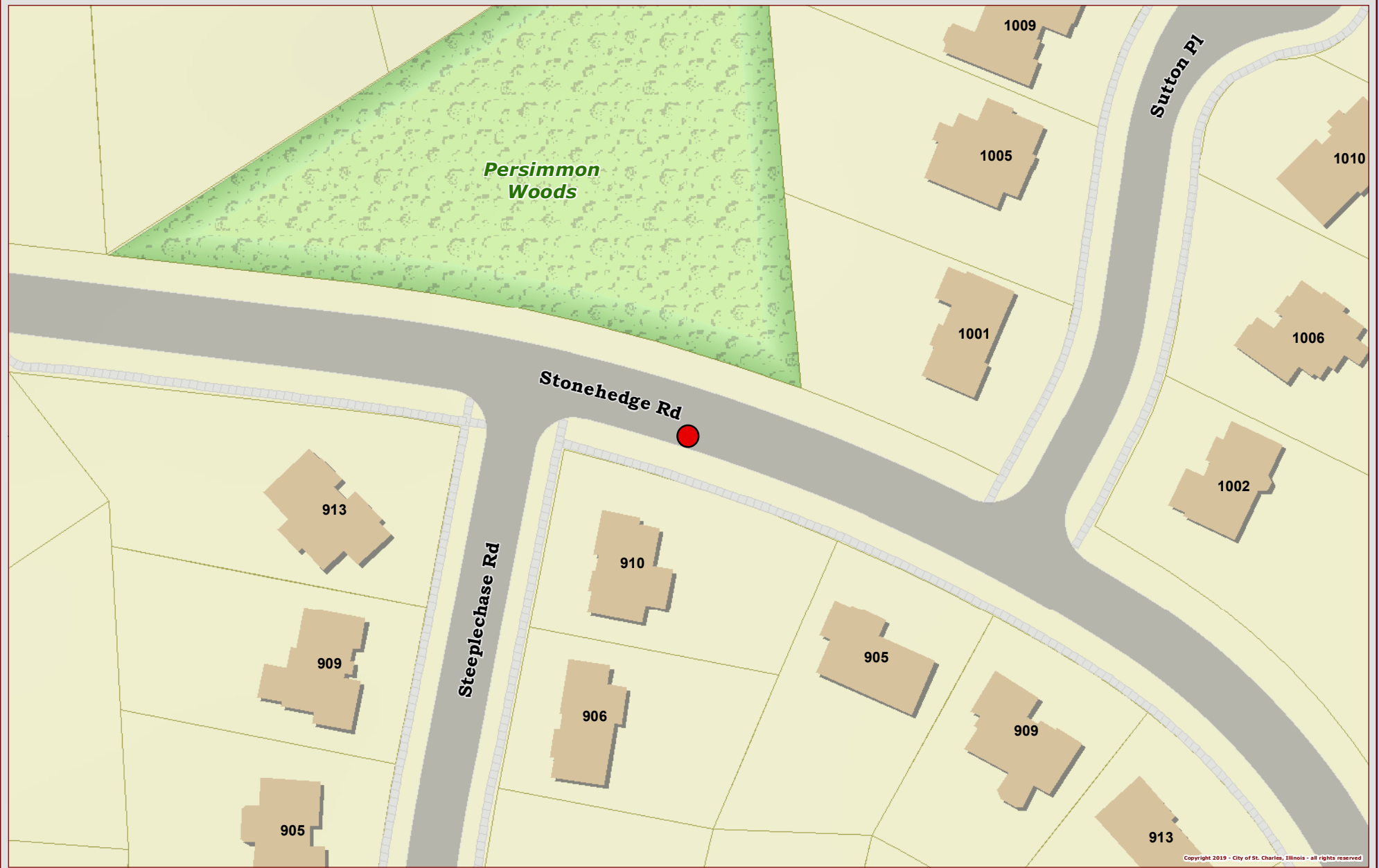


City of St. Charles, Illinois

Two East Main Street St. Charles, IL 60174-1984  
Phone: 630-377-4400 Fax: 630-377-4440 - www.stcharlesil.gov

## Pavement Patch Location # 60

RAYMOND ROGINA Mayor  
MARK KOENIG City Administrator  
Copyright 2017 - City of St. Charles, Illinois - all rights reserved



Copyright 2019 - City of St. Charles, Illinois - all rights reserved



Publication Date:  
May 14th, 2019  
Data Source:  
City of St. Charles, Illinois  
DuPage County, Illinois  
Projection: Transverse Mercator  
Coordinate System: Illinois State Plane East  
North American Datum 1983  
Revision # 4135



0 25 50 100 Feet



Pavement Patching Location

This work was created for planning purposes only and is provided as is, without warranty of any kind, either expressed or implied. The information represented may contain proprietary and confidential property of the City of St. Charles, Illinois. Under United States Copyright protection laws you may not use, reproduce, or distribute any part of this document without prior written permission. To obtain written permission please contact the City of St. Charles at Two East Main Street, St. Charles, IL 60174.



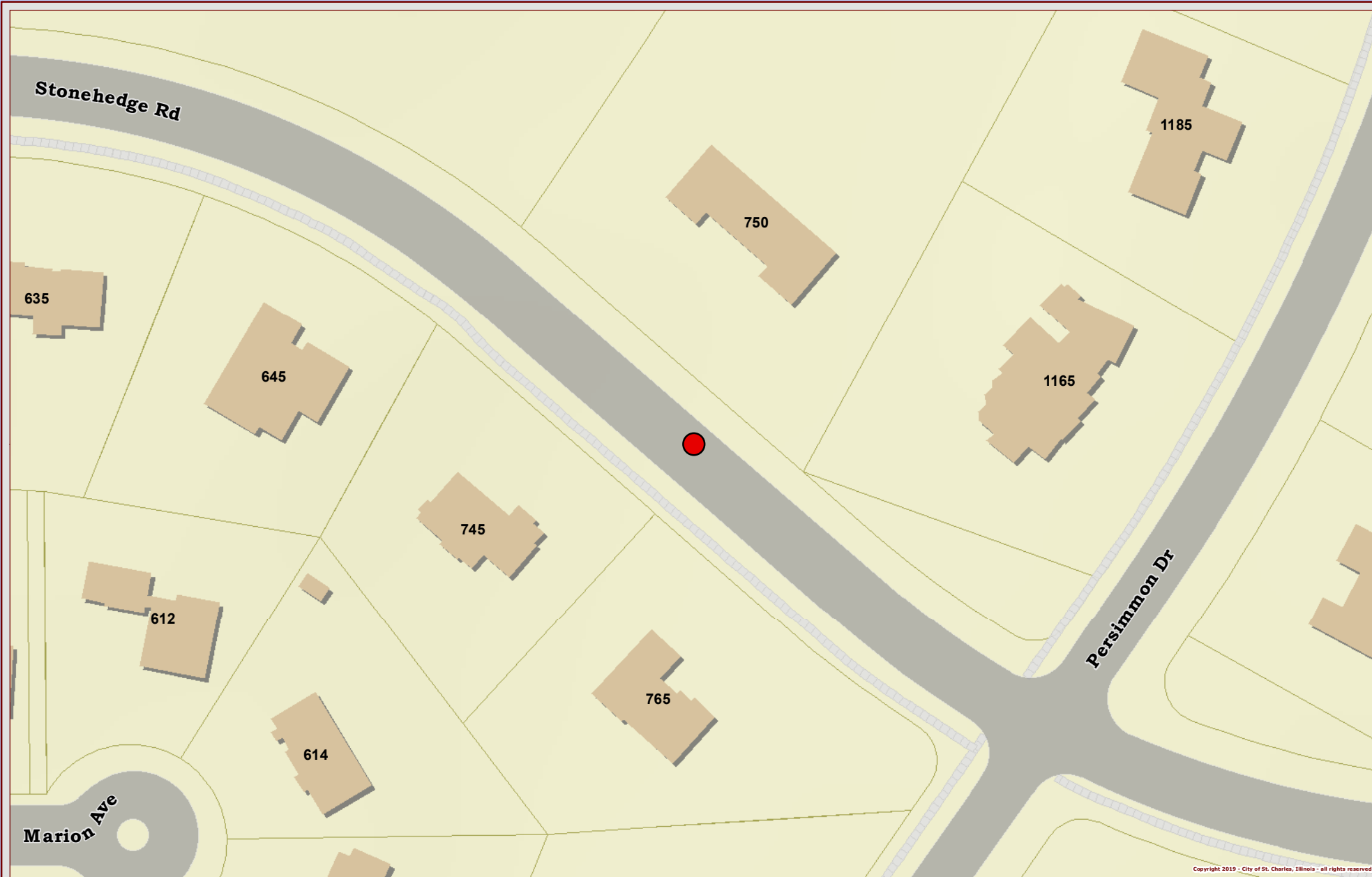


City of St. Charles, Illinois

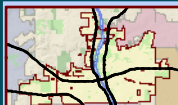
Two East Main Street St. Charles, IL 60174-1984  
Phone: 630-377-4400 Fax: 630-377-4440 - www.stcharlesil.gov

## Pavement Patch Location # 61

RAYMOND ROGINA Mayor  
MARK KOENIG City Administrator  
Copyright 2017 - City of St. Charles, Illinois - all rights reserved



Copyright 2019 - City of St. Charles, Illinois - all rights reserved



Publication Date: May 16th, 2019  
Data Source: City of St. Charles, Illinois  
Base County, Illinois  
DuPage County, Illinois  
Projection: Transverse Mercator  
Coordinate System: Illinois State Plane East  
North American Datum 1983  
Worksheet #: 4135



0 25 50 100 Feet



Pavement Patching Location

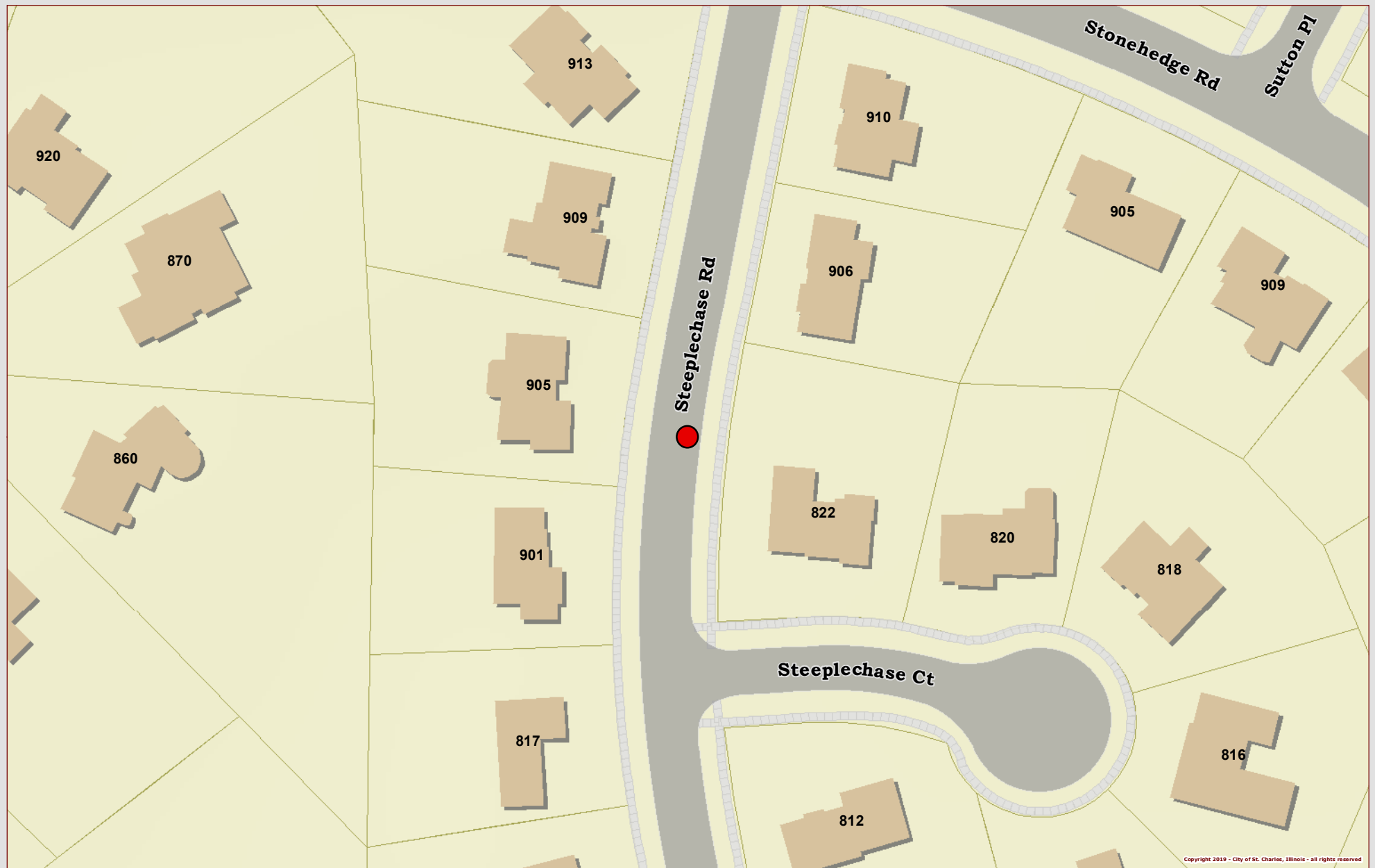
This work was created for planning purposes only and is provided as is, without warranty of any kind, either expressed or implied. The information represented may contain proprietary and confidential property of the City of St. Charles, Illinois. Under United States Copyright protection laws you may not use, reproduce, or distribute any part of this document without prior written permission. To obtain written permission please contact the City of St. Charles at Two East Main Street, St. Charles, IL 60174.







## Pavement Patch Location # 62



Copyright 2019 - City of St. Charles, Illinois - all rights reserved



Publication Date:  
May 14th, 2019  
Data Source:  
City of St. Charles, Illinois  
Deane County, Illinois  
Projection: Transverse Mercator  
Coordinate System: Illinois State Plane East  
North American Datum 1983  
Revision # 4135



0 25 50 100 Feet



Pavement Patching Location

This work was created for planning purposes only and is provided as is, without warranty of any kind, either expressed or implied. The information represented may contain proprietary and confidential property of the City of St. Charles, Illinois. Under United States Copyright protection laws you may not use, reproduce, or distribute any part of this document without prior written permission. To obtain written permission please contact the City of St. Charles at Two East Main Street, St. Charles, IL 60174.





**City of St. Charles, Illinois**

Two East Main Street St. Charles, IL 60174-1984  
Phone: 630-377-4400 Fax: 630-377-4440 - www.stcharlesil.gov

# Pavement Patch Location # 63

RAYMOND ROGINA *Mayor*  
MARK KOENIG *City Administrator*  
Copyright 2017 - City of St. Charles, Illinois - all rights reserved



Copyright 2019 - City of St. Charles, Illinois - all rights reserved



Publication Date:  
May 14th, 2019  
Data Source:  
City of St. Charles, Illinois  
Base County, Illinois  
Projection: Transverse Mercator  
Coordinate System: Illinois State Plane East  
North American Datum 1983  
Revision # 4135



0 25 50 100 Feet



Pavement Patching Location

This work was created for planning purposes only and is provided as is, without warranty of any kind, either expressed or implied. The information represented may contain proprietary and confidential property of the City of St. Charles, Illinois. Under United States Copyright protection laws you may not use, reproduce, or distribute any part of this document without prior written permission. To obtain written permission please contact the City of St. Charles at Two East Main Street, St. Charles, IL 60174.

