	AGENDA ITEM EXECUTIVE SUMMARY		Agenda Item number: 4.b
	Title:	Recommendation to Approve use of Amplification Equipment for the 2017 Bob Leonard 5K/10K and 1K Family Color Fun Run/Walk	
	Presenter:	Chief Keegan	
Meeting: Government Services Committee		Date: June 26, 2017	
Proposed Cost: \$249.92 (PD) \$410.28 (PW) TOTAL: \$660.20		Budgeted Amount: \$	Not Budgeted: <input checked="" type="checkbox"/>
Executive Summary <i>(if not budgeted please explain):</i> <p>This special event application was received on May 18th and the special events committee met with the event organizers on June 6th to discuss the event.</p> <p>The 10th annual Bob Leonard 5K/10K and 1K Family Color Fun Run/Walk is being sponsored by the River Corridor Foundation and the St. Charles Noon Kiwanis and is proposed to take place on Sunday, July 30, 2017. The 5K commences at 7:30 a.m. and the Color Run at 9 a.m. A police officer on bicycle patrol will follow along with the runners of this event for the duration of the route. The event sponsor will be sending out an informational letter, as in past years, to residents of the Timbers and Wild Rose subdivisions, as well as other residents and businesses affected by this route, informing them of this event. Consideration will also be given to residents in the area while amplification is in use; the equipment will be utilized for announcements and a DJ.</p>			
Attachments <i>(please list):</i> * Diagrams			
Recommendation/Suggested Action <i>(briefly explain):</i> Recommendation to approve the use of amplification equipment for the 2017 Bob Leonard 5K/10K and 1K Family Color Fun Run/Walk.			



Road Running Technical Council
USA Track & Field

Measurement Certificate



Name of the course Bob Leonard 5k Distance 5 km
Location (state) Illinois (city) Saint Charles
Type of course: road race ☒ calibration course ☐ track ☐
Measuring methods: bicycle ☒ steel tape ☐ electronic distance meter ☐
Measured by (name, address, phone & e-mail) Winston Rasmussen; 3s441 2nd Street
Warrenville, IL 60555; (630)393-4952; W.Rasmussen@comcast.net
Race contact (name, address, phone & e-mail) Chicago Race Management, 26 S Third Street
Geneva, IL 60134 - MAZ@ChicagoRaceManagement.com (630) 479-8116
Date(s) when course measured: April 17, 2017
Number of measurements of entire course: 2 Course Configuration: Out Loop Back
Elevation (meters above sea level) Start 210 Finish 210 Highest 230 Lowest 210
Straight line distance between start & finish 0 Drop 0.00 m/km Separation 0.00 %
Type of surface: paved 100 % dirt - % gravel - % grass - % track - %
Effective date of certification: April 26, 2017 Certification code: IL17010WR

Notice to Race Director: Use this Certification Code
in *all* public announcements relating to your race.

Be It Officially Noted That

Based on examination of data provided by the above named measurer, the course described above and in the map attached is hereby certified as reasonably accurate in measurement according to the standards adopted by the Road Running Technical Council. If *any* changes are made to the course, this certification becomes void, and the course must then be recertified.

Verification of Course — In the event a National Open Record is set on this course, or at the discretion of USA Track & Field, a verification remeasurement may be required to be performed by a member of the Road Running Technical Council. If such a remeasurement shows the course to be short, then all pending records will be rejected and the course certification will be cancelled.

This certification expires on December 31 in the year **2027**

AS NATIONALLY CERTIFIED BY:

Winston Rasmussen

Date: April 26, 2017

Winston C Rasmussen • USATF/RRTC Course Certifier

3s441 2nd Street, Warrenville, IL 60555 • (630)393-4952 • W.Rasmussen@comcast.net



Bob Leonard 5k

5 km

Saint Charles, Illinois

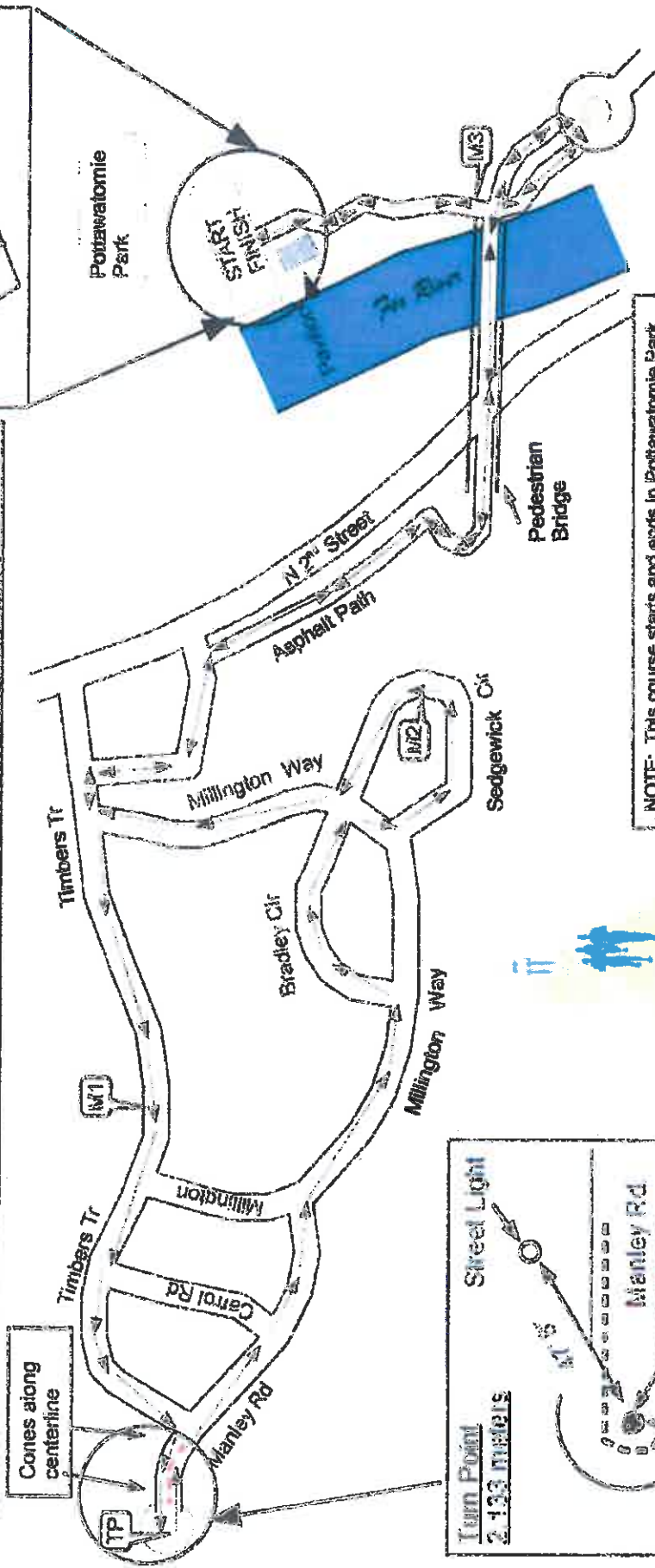
USATF Certificate # IL17010WR

Effective April 26, 2017 – Dec 31, 2027

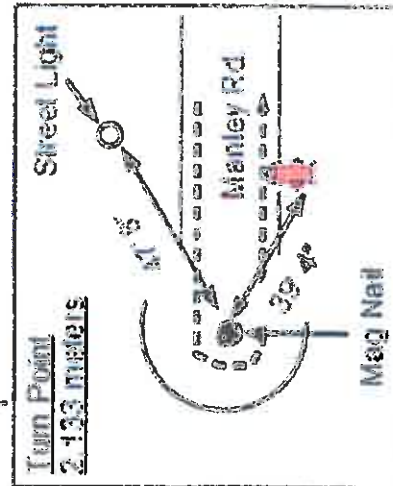


Map not to Scale

- Start:** Mag nail, center of asphalt path, 33' 1" N of center of storm drain and 95' 9" S of light post (see detail)
- Mile 1:** North curb of Timbers Trail, 34' W of center of driveway at 506 address
- Turn:** Mag nail, at end of Manley Tr. 39' 4" W of fire hydrant and 47' 8" SW of street light (see detail)
- Mile 2:** West curb of Sedgewick Circle, 1' S of center of driveway at 258 address
- Mile 3:** Walkway N of pedestrian bridge overpass, 55' S of John "Jack" Kerr memorial plaque
- Finish:** Same point as start
- Measured by Winston Rasmussen April 17, 2017 (w.rasmussen@comcast.net)



NOTE: This course starts and ends in Pottawatomie Park in Saint Charles. It was measured along the shortest possible route. Cones required along the centerline of Manley Road of the out and back spur from the intersection of Timbers Trail to the turnaround.





**Road Running Technical Council
USA Track & Field**

Measurement Certificate



Name of the course Bob Leonard 10k Distance 10 km
Location (state) Illinois (city) Saint Charles
Type of course: road race ☒ calibration course ☐ track ☐
Measuring methods: bicycle ☒ steel tape ☐ electronic distance meter ☐
Measured by (name, address, phone & e-mail) Winston Rasmussen; 3s441 2nd Street
Warrenville, IL 60555; (630)393-4952; W.Rasmussen@comcast.net
Race contact (name, address, phone & e-mail) Chicago Race Management, 26 S Third Street
Geneva, IL 60134 - MAZ@ChicagoRaceManagement.com (630) 479-8116
Date(s) when course measured: April 17, 2017
Number of measurements of entire course: 2 Course Configuration: Out Loop Back
Elevation (meters above sea level) Start 210 Finish 210 Highest 241 Lowest 210
Straight line distance between start & finish 0 Drop 0.00 m/km Separation 0.00 %
Type of surface: paved 100 % dirt - % gravel - % grass - % track - %
Effective date of certification: April 26, 2017 Certification code: IL17011WR

Notice to Race Director: Use this Certification Code
in *all* public announcements relating to your race.

Be It Officially Noted That

Based on examination of data provided by the above named measurer, the course described above and in the map attached is hereby certified as reasonably accurate in measurement according to the standards adopted by the Road Running Technical Council. If *any* changes are made to the course, this certification becomes void, and the course must then be recertified.

Verification of Course — In the event a National Open Record is set on this course, or at the discretion of USA Track & Field, a verification remeasurement may be required to be performed by a member of the Road Running Technical Council. If such a remeasurement shows the course to be short, then all pending records will be rejected and the course certification will be cancelled.

This certification expires on December 31 in the year

2027


AS NATIONALLY CERTIFIED BY:

Winston Rasmussen

Date: April 26, 2017

Winston C Rasmussen • USATF/RRTC Course Certifier

3s441 2nd Street, Warrenville, IL 60555 • (630)393-4952 • W.Rasmussen@comcast.net



Bob Leonard 10k

10 km

Saint Charles, Illinois

USATF Certificate # IL17011WR

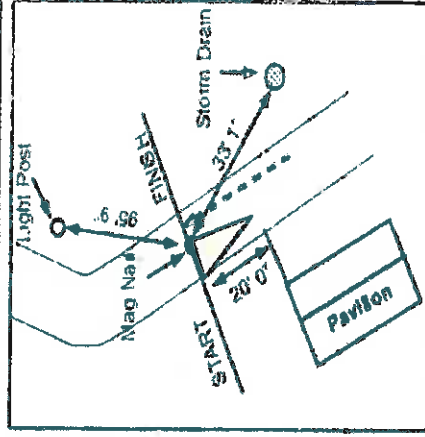
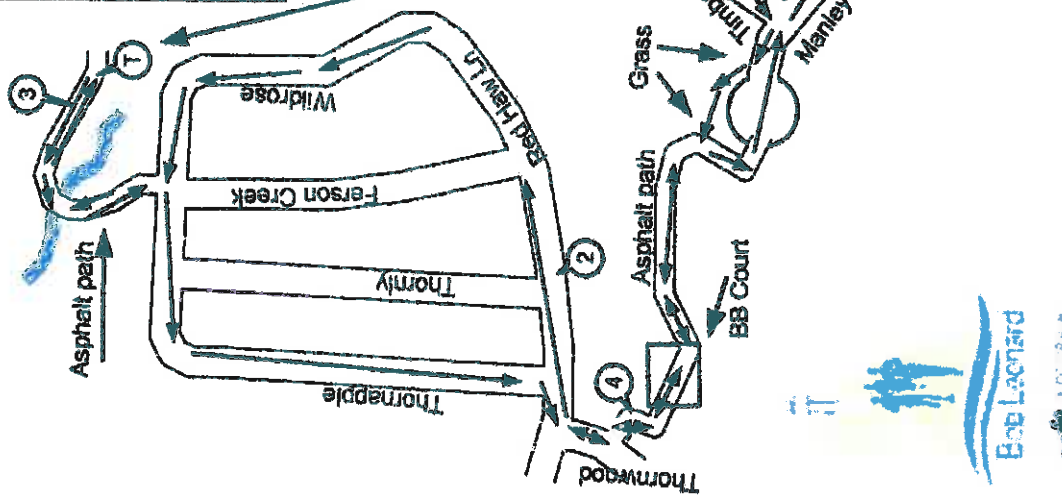
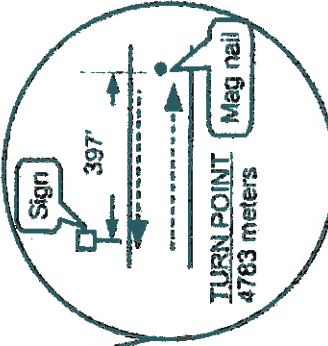
Effective April 26, 2017 – Dec 31, 2027



Map not to Scale


Start: Mag nail, center of asphalt path, 33' 1" N of center of storm drain and 95' 9" S of light post (see detail)
Mile 1: North curb of Timbers Trail, 34' W of center of driveway at 506 address
Mile 2: South edge of Red Haw Lane, 31' 6" E of center of man hole cover E of driveway to 36w667 address
Turn: Mag nail center of path, 397' E of Natural Area Enhancement Project sign (41:55:55.96, 88:19:51.22)
Mile 3: North edge of path 147' 6" W of turn point (41:55:56.58, 88:19:53.12)
Mile 4: 23' north of north edge of 1" park bench east of entrance
Mile 5: West curb of Millington Way, 45' south of fire hydrant on SW corner of Bradley Circle
Mile 6: 54' 6" east southeast of east end of iron railing by steps
Finish: Same point as start
Measured by Winston Rasmussen April 17, 2017 (w.rasmussen@comcast.net)

NOTE: This course starts and ends in Pottawatomie Park. It was measured along the shortest possible route except for the out and back spur on the path over Ferson Creek to the turn point and back.



Pottawatomie Park

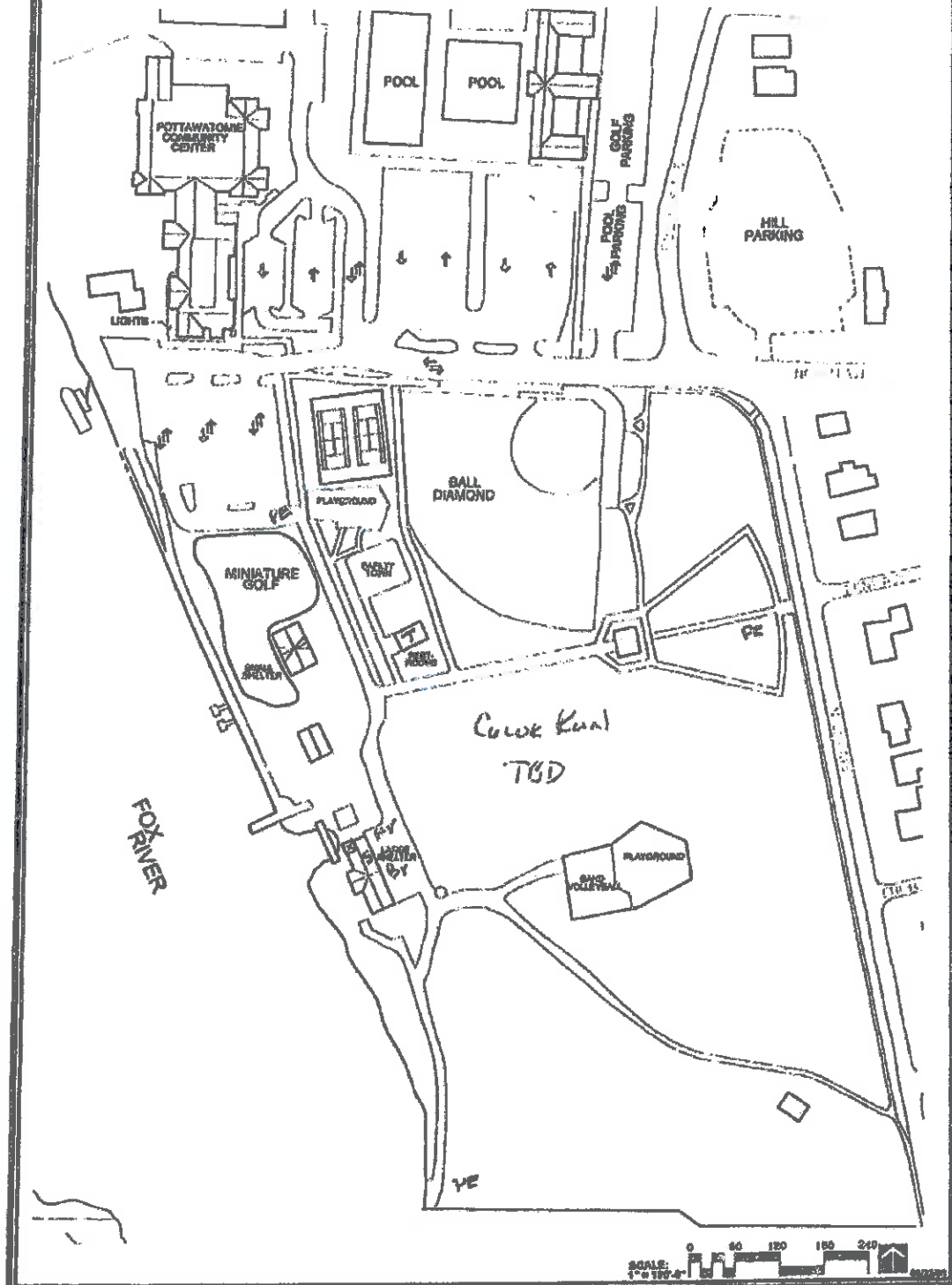




EVENTS MAP FOR:

POTTAWATOMIE PARK

ST. CHARLES, ILLINOIS



1K Family Cocor Run
(within Pottawatomie Park)
TBD

