	AGENDA ITEM EXECUTIVE SUMMARY						
	Title:	Recommendation to Approve Street and Parking Lot Closures and Use of Amplification Equipment for the 2016 Fox Valley Marathon					
	Presenter:	Deputy Chief David Kintz					
Please check appropriate box:							
	Government Operations		X	Government Services 03.28.16			
	Planning & Development			City Council			
	Public Hearing						
Estimated Cost:	PD: \$4,363.19 EMA: \$270.00 PW: \$4,192.22 FD: \$616.00 TOTAL: \$9,441.41	Budgeted:	YES	X	NO		
If NO, please explain how item will be funded:							
All city costs are to be paid by the event sponsor, as done in the prior events.							
Executive Summary:							
<p>The seventh annual Advocate Dreyer Fox Valley Marathon is proposed for Sunday, September 18, 2016. The layout and route will be similar to the 2015 event. The biggest change this year is that the race will now start and finish on the Illinois Street Bridge. Runners will stage on the bridge. The race begins at 7:00 a.m., proceeding south on 1st Street to Route 31, and out of the city limits into Geneva and eventually to Aurora. The route then returns to St. Charles along Riverside Avenue, and finishes on the Illinois Street Bridge. Event organizers are also requesting that Municipal Lot B, (located behind the old River Rock House/Chord On Blues building) be closed on September 17 & 18 for the purposes of setting up “porta-johns” needed for the race participants and spectators. These had previously been set up in the area of the 1st Street Phase III construction.</p> <ul style="list-style-type: none"> • Illinois Street (between Rt. 31 and 2nd Ave) will be closed from 5:00 AM – 3:00 PM on Sunday September 17. • Portions of Prairie Street, Riverside Avenue, and S. 1st Street will be closed as depicted in the attached event schematics. <p>The Kane County CASA Kid’s Marathon is proposed for Saturday September 17, 2016, at 3:00 P.M. This race starts and finishes on 1st Street.</p> <p>The event sponsors are also requesting the use of an amplification system (PA) on Illinois Street at the start and finish lines for the duration of the events on Saturday, September 17 from 3 p.m. – 4 p.m. and Sunday, September 18, 2016 from 6:15 a.m. – 1:30 p.m. Event sponsors were reminded by the Special Events committee to keep in consideration the surrounding neighborhoods when utilizing the amplification in the early Sunday morning hours.</p> <p>The sponsors will ensure advance notification and promotion is done in the downtown area, with special emphasis on any business directly along the closure route.</p>							
Attachments: (please list)							
Map routes							
Recommendation / Suggested Action (briefly explain):							
The Police Department recommends approval of the street and parking lot closures and use of amplification equipment for the 2016 Fox Valley Marathon.							
For office use only:		Agenda Item Number: 5.a					

Advocate Dreyer FOX VALLEY MARATHON



September 18, 2016



September 17, 2016

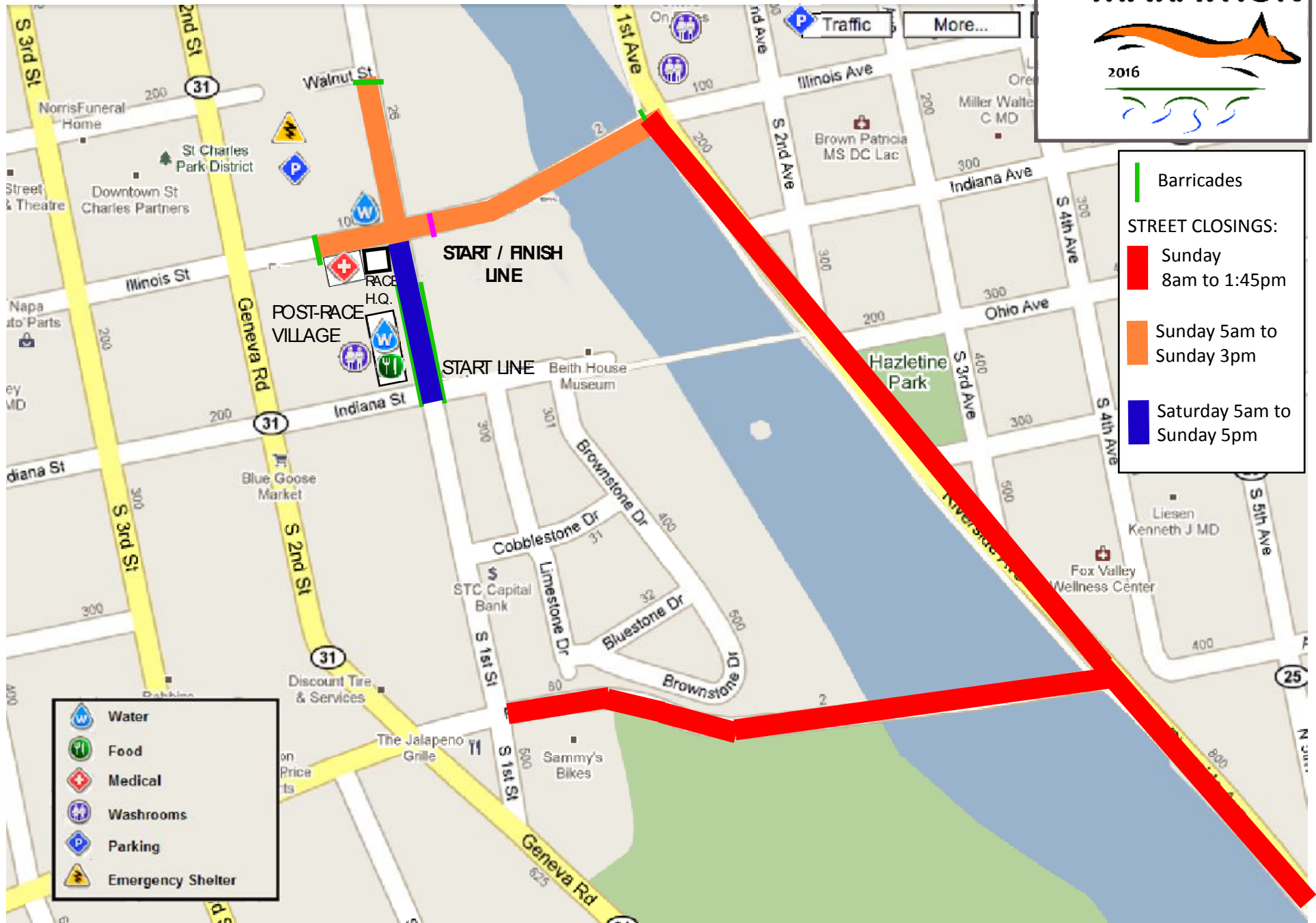



Event Schematics

- FVM Road Schematics
- FVM Village Schematics
- FVM Kids Marathon Schematics

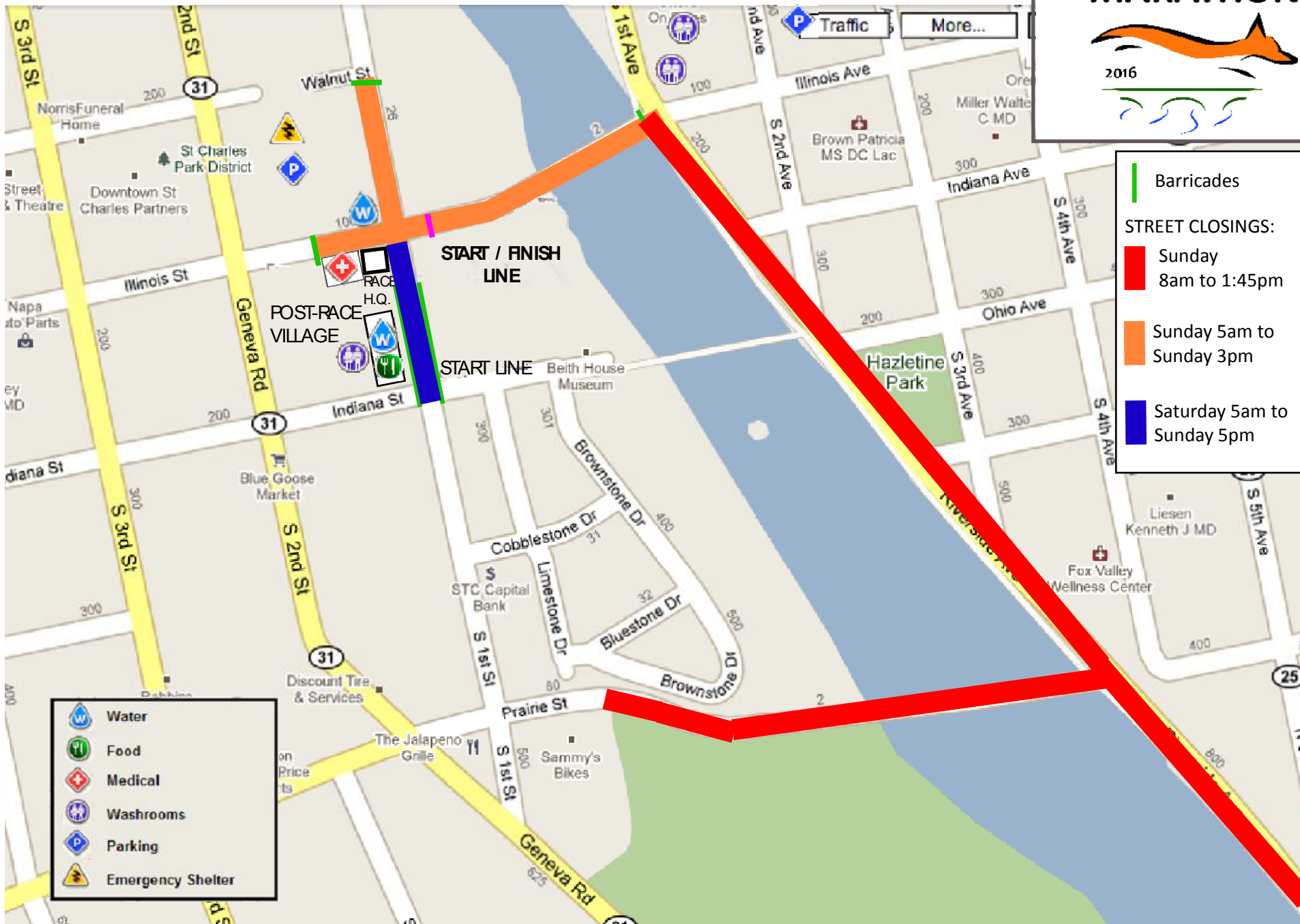

STREET CLOSING START SCHEMATIC


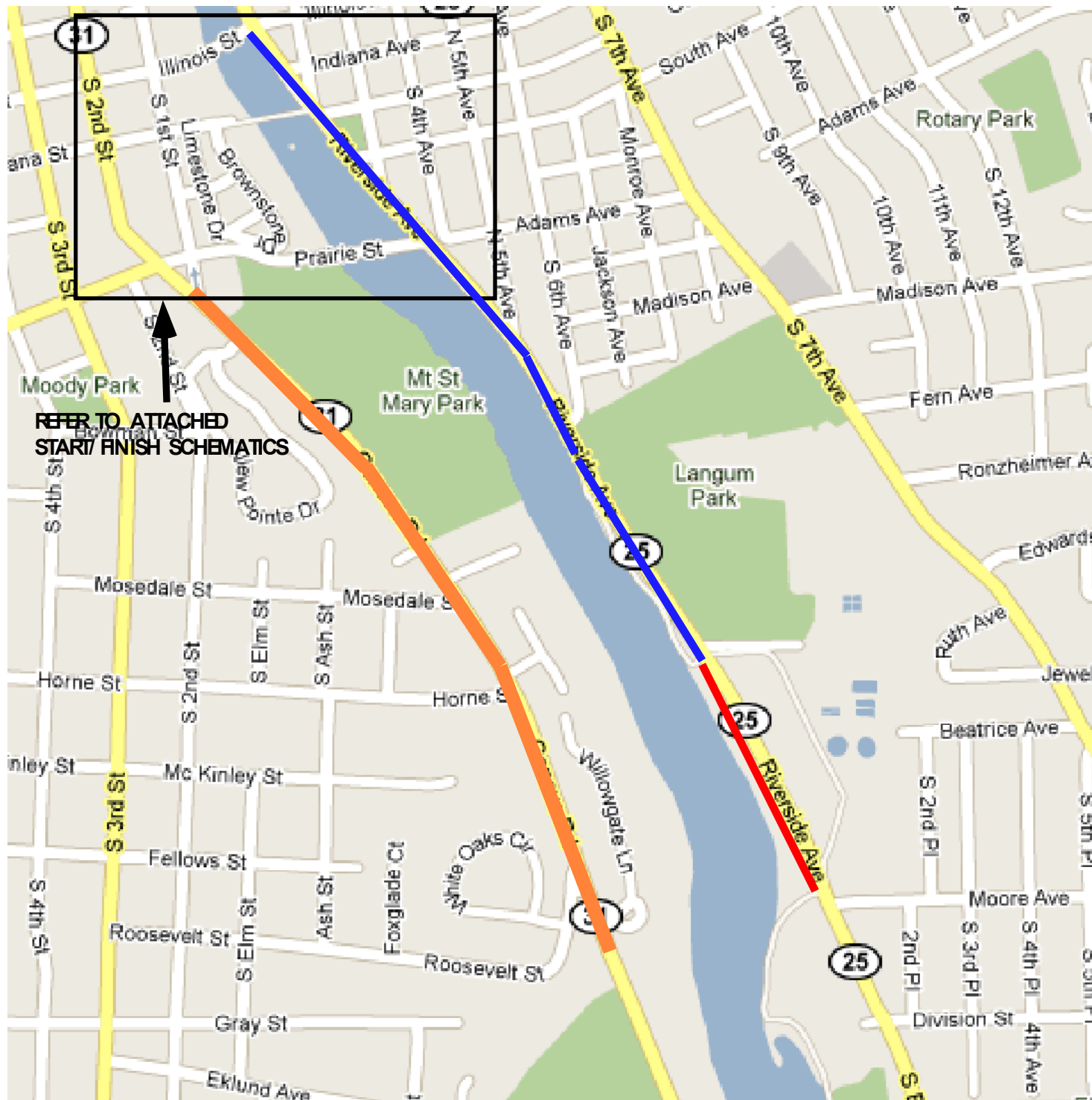
Sunday September 18, 2016



STREET CLOSING FINISH SCHEMATIC

Sunday September 18, 2016




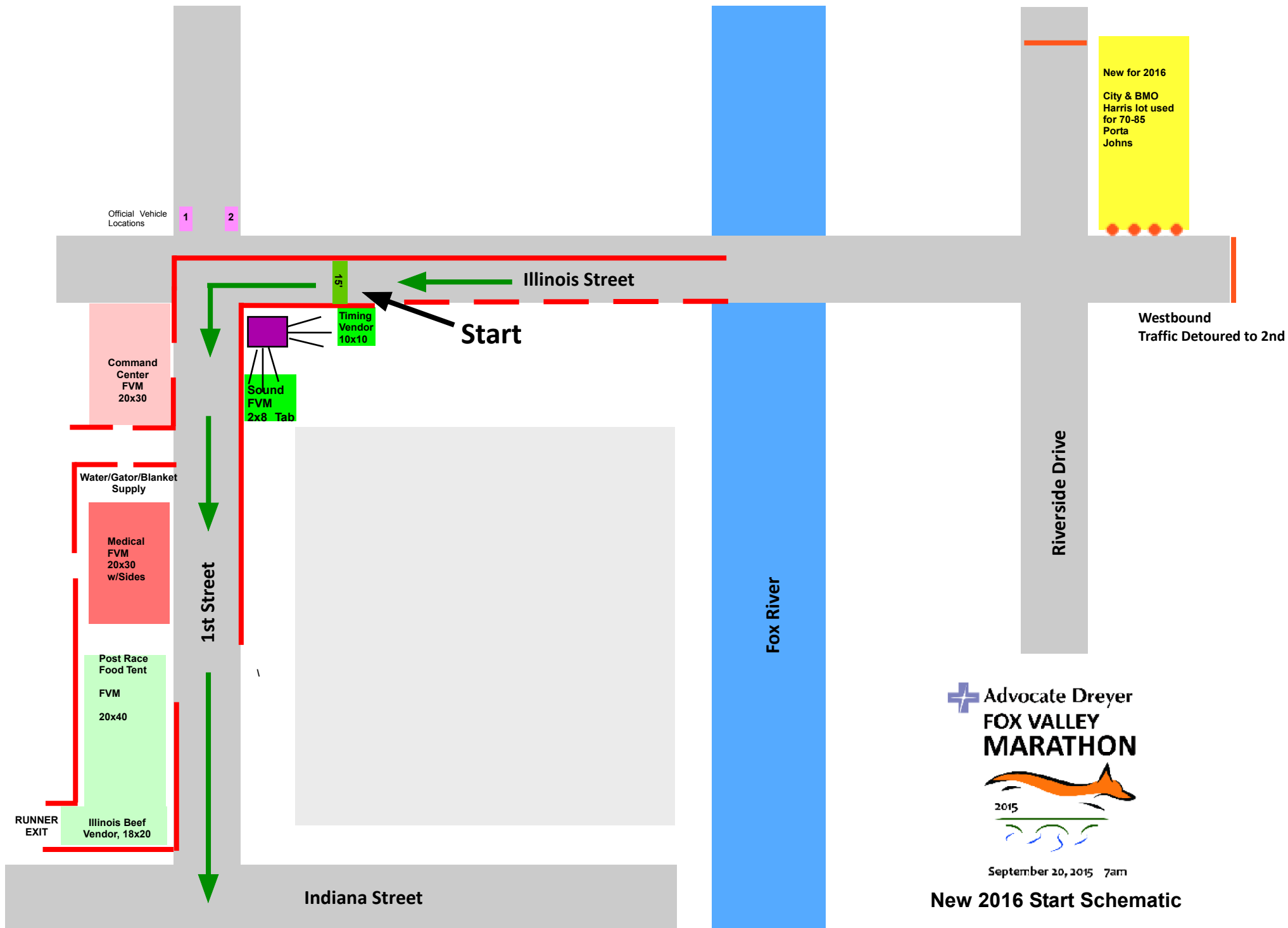


September 18, 2016

RTE's 25/31 SCHEMATIC

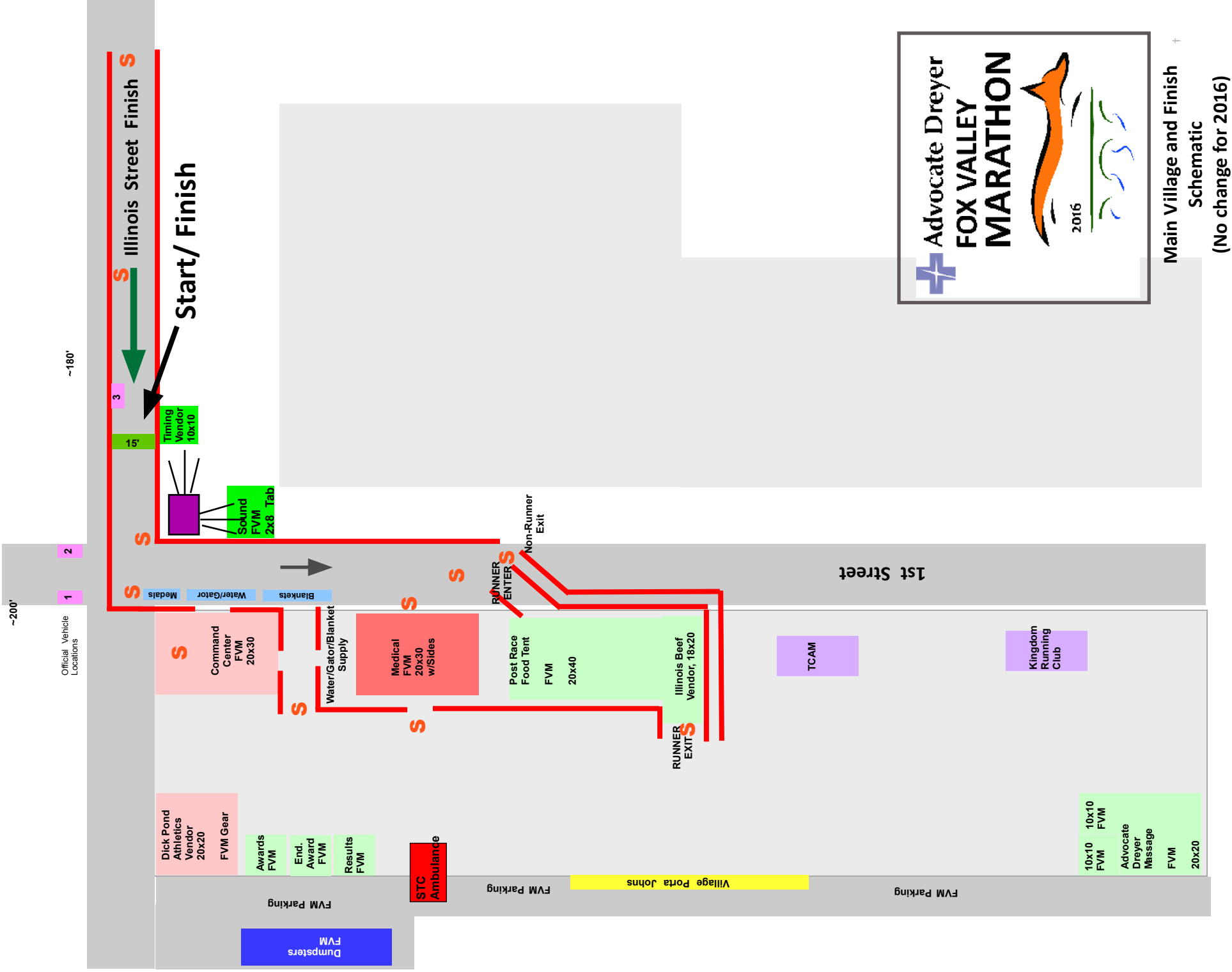
STREET/LANE CLOSINGS:

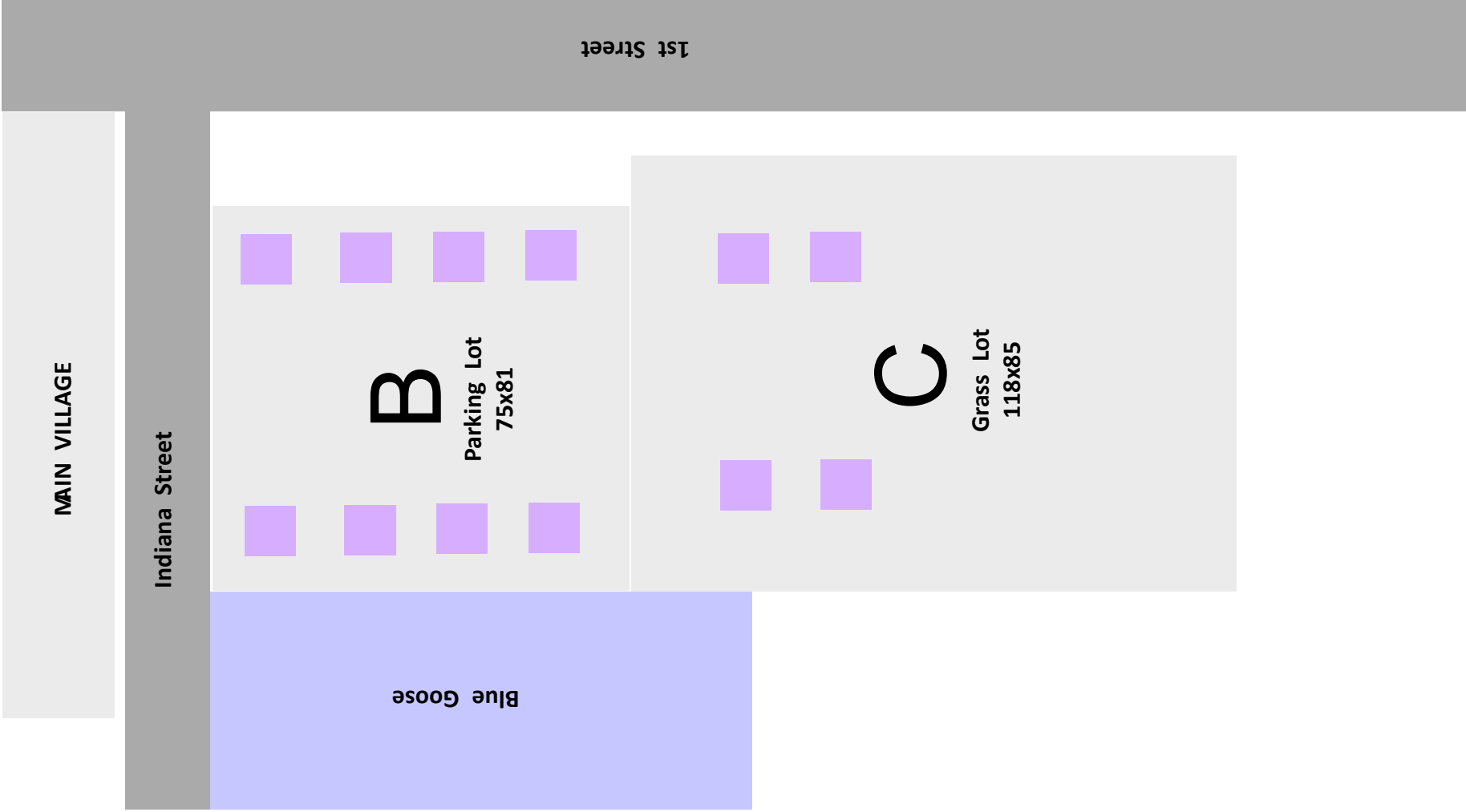
- █ Sunday
8:00am to 1:30pm
SINGLE PERSON WIDE,
CONED LANE
West side of southbound lane.
STC Police controlled, while still
allowing two-way vehicle traffic.
- █ Sunday 8am to 1:30pm
Riverside closed, both lanes
- █ Sunday 7am to 7:30am
SOUTHBOUND ONLY. STC Police
controlled.
Geneva takes over at city limits



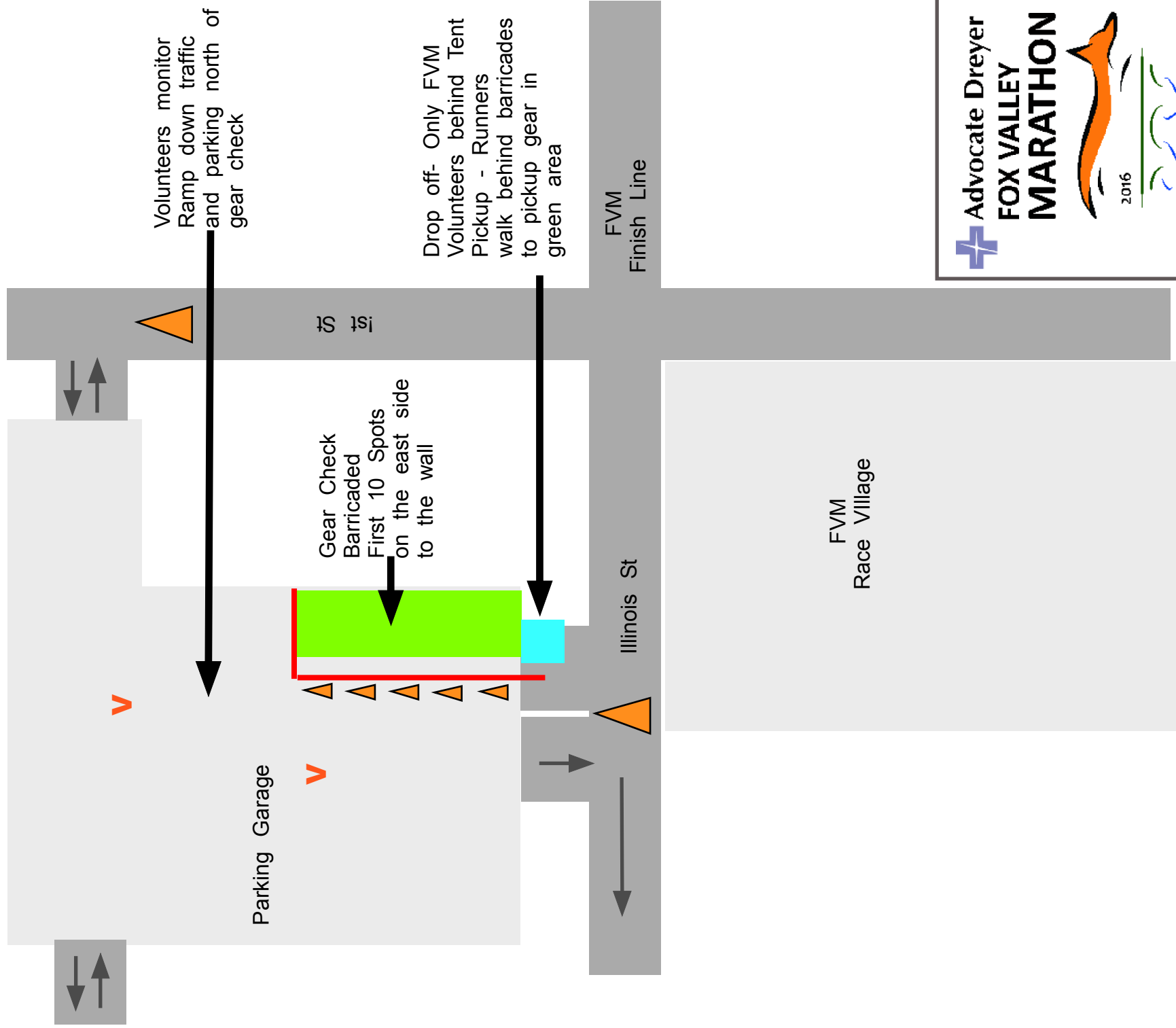
September 20, 2015 7am

New 2016 Start Schematic







ZONES B & C
Charity & Run Club Village
Fox Valley Marathon Schematic

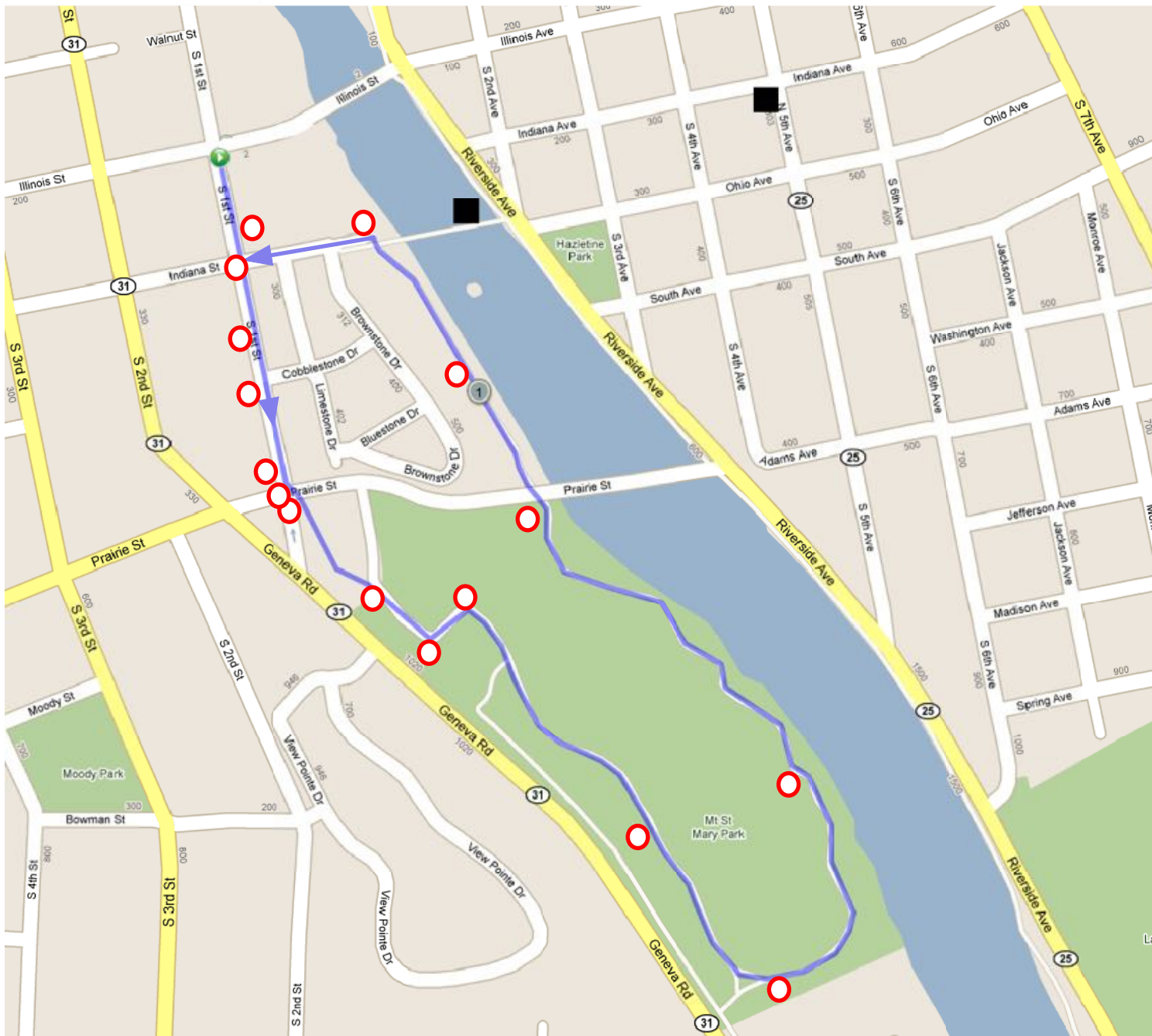


Parking Garage Gear Check
Fox Valley Marathon Schematic





Fox Valley Kids Marathon FINISH Schematic

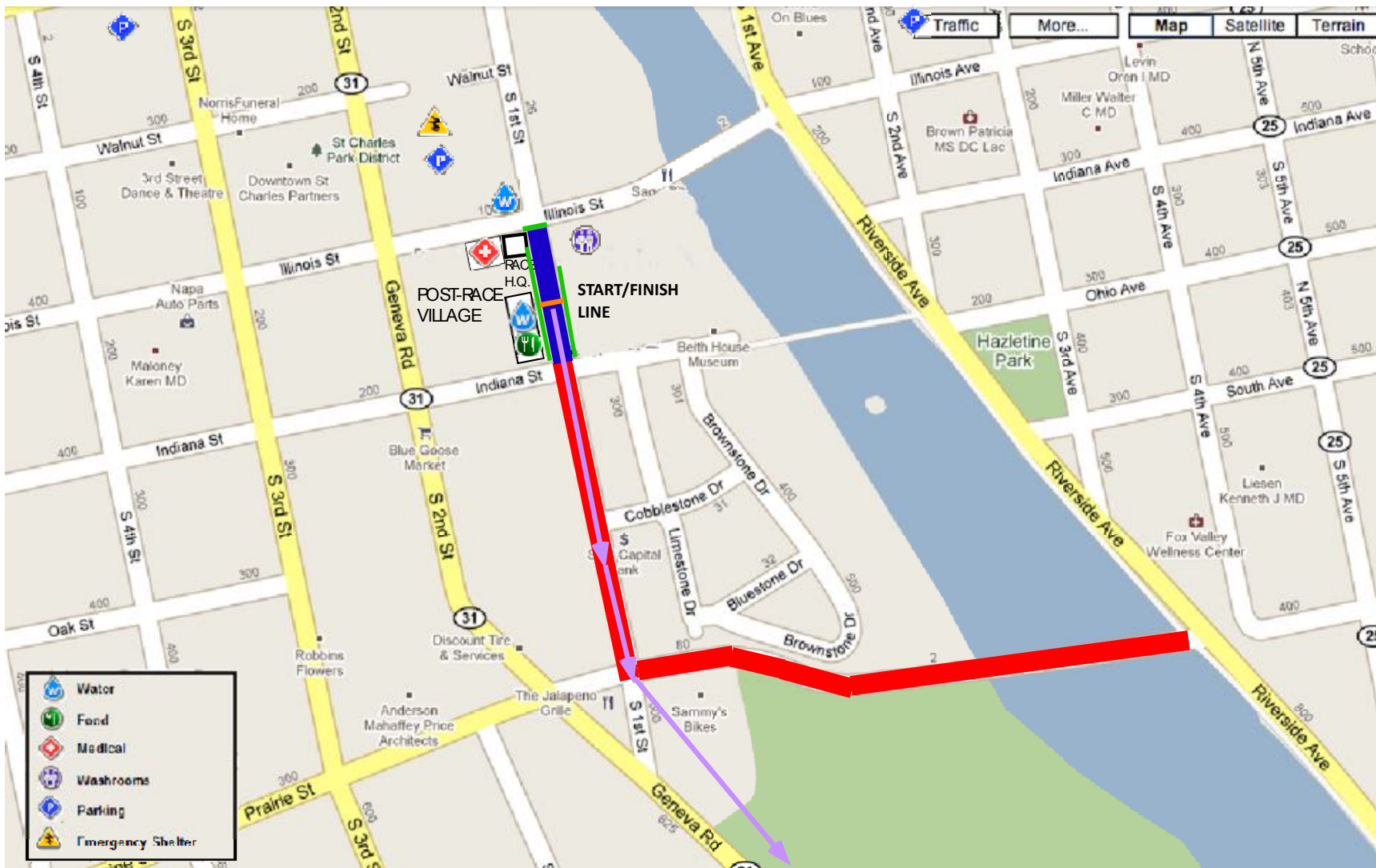


September 17, 2016

3:00pm to 4:pm

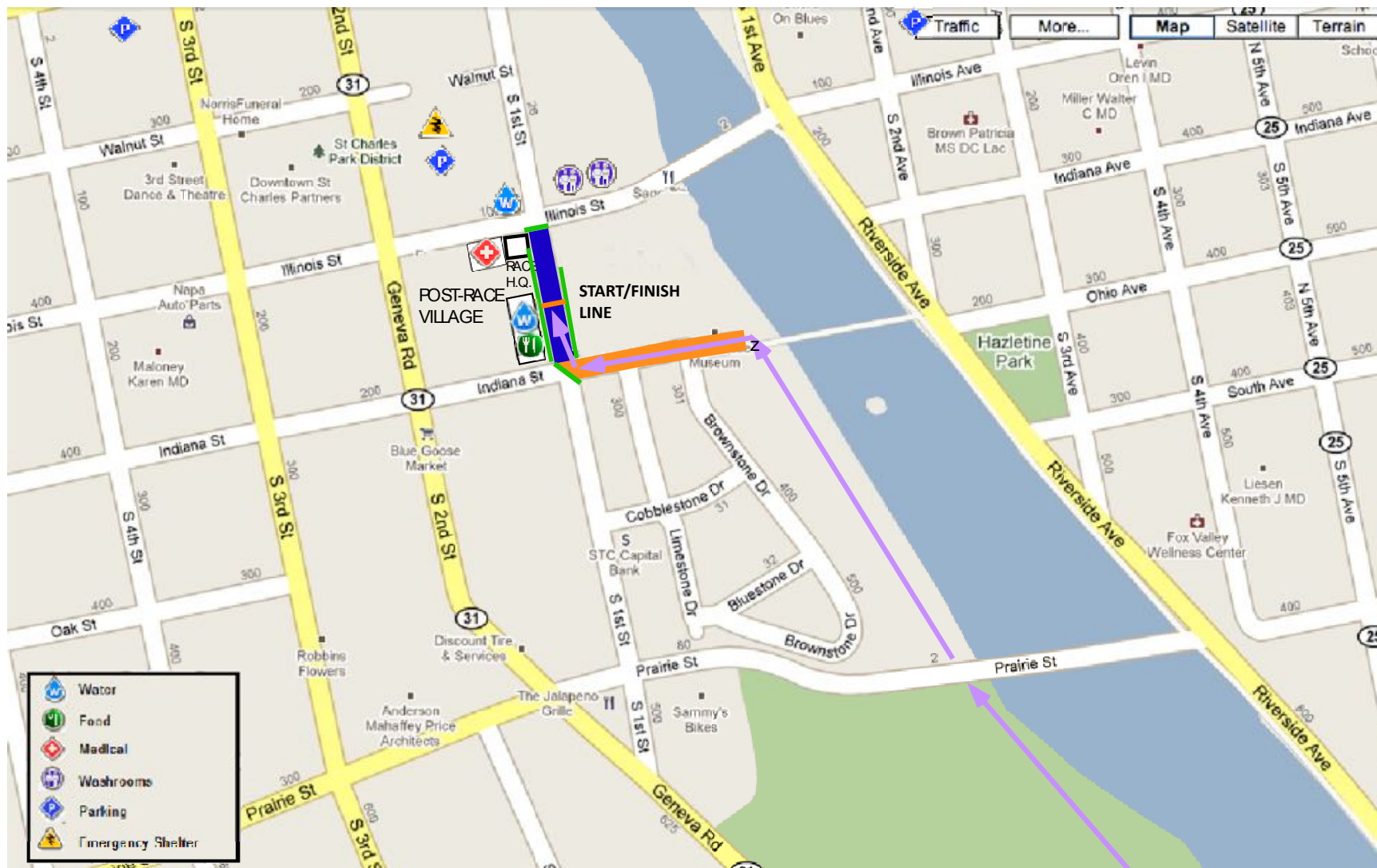
COURSE OVERVIEW

 Volunteer Location



September 17, 2016
START SCHEMATIC

- Barricades
- STREET CLOSINGS:
 - Saturday 2:55pm to 3:15pm
 - Saturday 5am to Sunday 5pm
 - Course Route (Start)



September 17, 2016
FINISH SCHEMATIC

- █ Barricades
- STREET CLOSINGS:
- █ Saturday 5am to Sunday 5pm
- █ Saturday 2:55pm to 3:45pm
- Note: Traffic can flow from Indiana to 1st St, south of Indiana (45 degree barricade) from 3:15 on
- █ Course
- Note: goes UNDER Prairie St