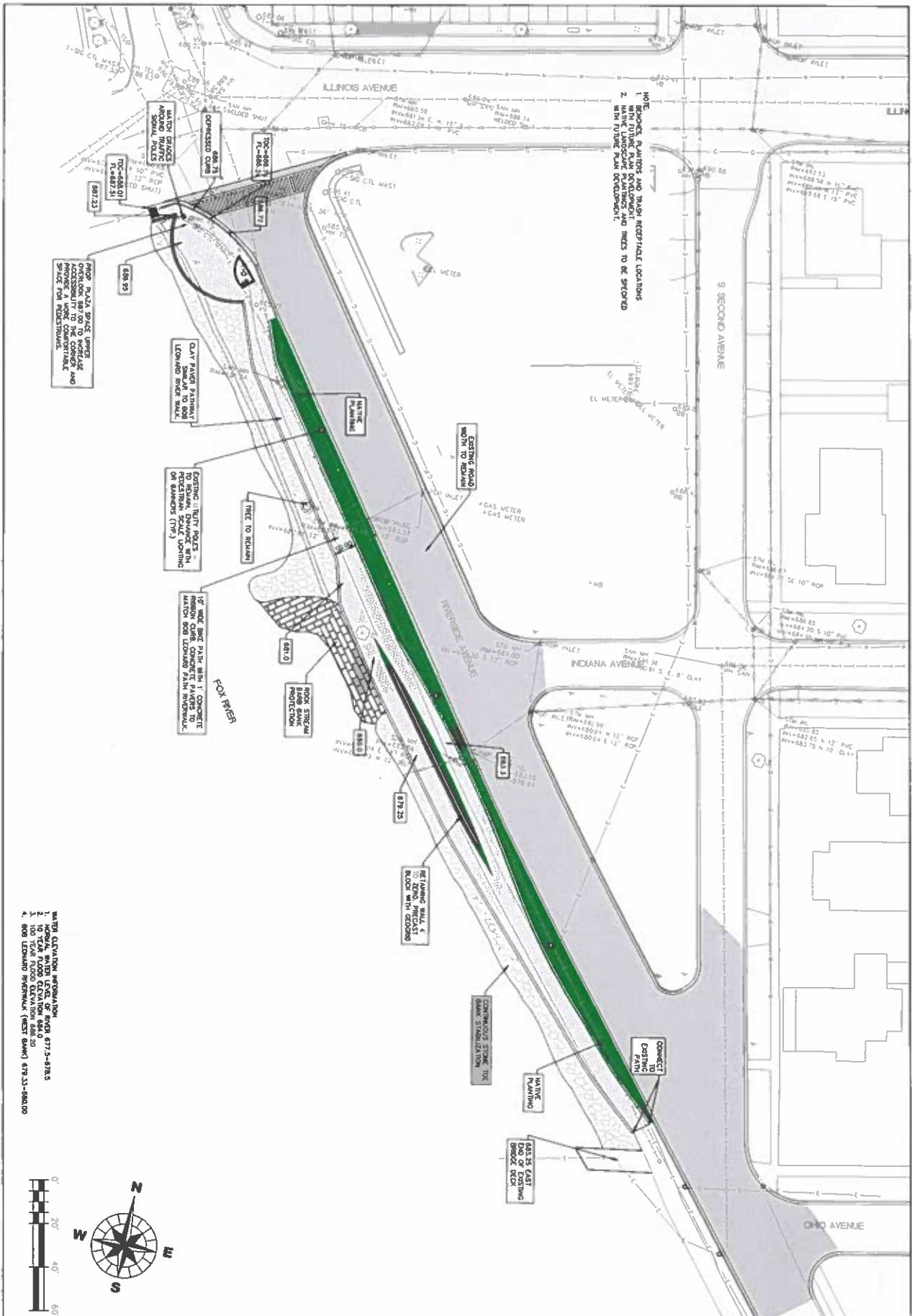
 <p>CITY OF ST. CHARLES ILLINOIS • 1834</p>	<b>AGENDA ITEM EXECUTIVE SUMMARY</b>		<b>Agenda Item number: 5a</b>
	<b>Title:</b>	Presentation of the Eastbank Enhancement Project by the River Corridor	
	<b>Presenter:</b>	John Rabchuk – River Corridor	
<b>Meeting:</b> Government Operations Committee		<b>Date:</b> April 1, 2024	
<b>Proposed Cost:</b> \$		<b>Budgeted Amount:</b> \$	<b>Not Budgeted:</b> <input type="checkbox"/>
<b>TIF District:</b> Choose an item.			
<b>Executive Summary</b> (if not budgeted, please explain):			
River Corridor will be presenting the final Eastbank Enhancement concept plan.			
<b>Attachments</b> (please list):			
Concept Plan			
<b>Recommendation/Suggested Action</b> (briefly explain):			
Informational / No Action Item			



NOTE:  
 1. REMOVE PLANTERS AND TRASH RECEPTACLE LOCATIONS  
 2. MAINTAIN LANDSCAPE PLANTINGS AND TREES TO BE SPECIFIED  
 WITH FUTURE PLAN DEVELOPMENT.

FROM PLAZA SPACE, IMPROVE ACCESSIBILITY TO THE CORNER AND SPACE FOR FUTURE DEVELOPMENT.

CLAY PAVING PATHWAY FROM EXISTING SIDEWALK TO RIVER BANK.

EXISTING UTILITY PIPES TO REMAIN, EXCEPT FOR RELOCATION OF SANITARY (12")

12" WIDE BRICK PATH WITH 1" CONCRETE CURB AND CONCRETE PAVING TO MATCH EXISTING PAVING MATERIALS.

ROCK STREAM PROTECTION

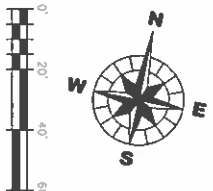
RE-TERRACE EXISTING BLOCK WITH GEOTEXTILE

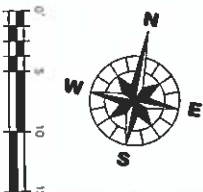
CONCRETE STABILIZATION BANK STABILIZATION

CONNECT TO EXISTING PATH

12" WIDE BRICK PATH WITH 1" CONCRETE CURB AND CONCRETE PAVING TO MATCH EXISTING PAVING MATERIALS.

- WATER ELEVATION INFORMATION:  
 1. 10 YEAR FLOOD ELEVATION: 637.5-638.5  
 2. 10 YEAR FLOOD ELEVATION: 638.0-639.0  
 3. 100 YEAR FLOOD ELEVATION: 639.0-640.0  
 4. 500 YEAR FLOOD ELEVATION: 640.0-641.0





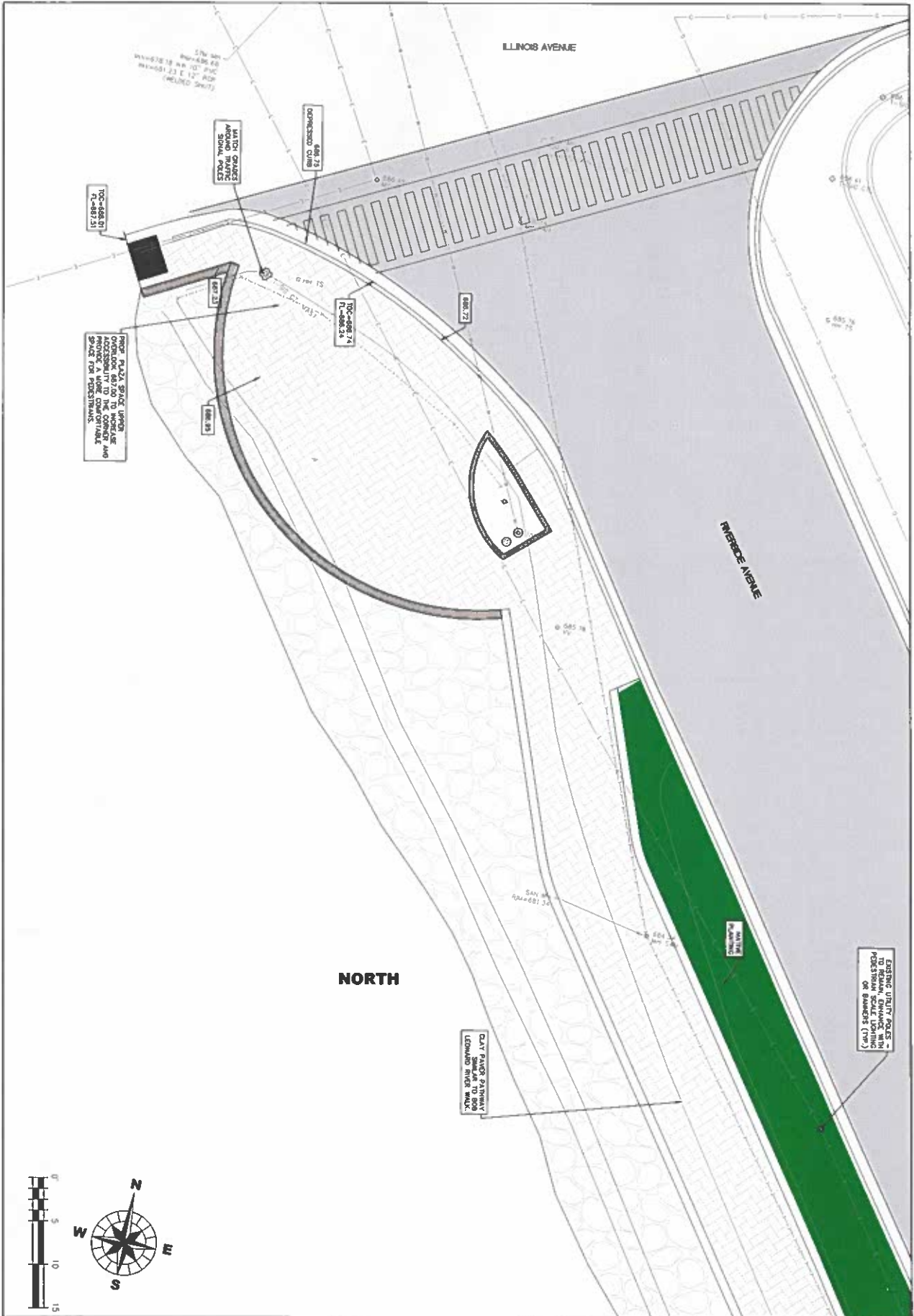
PROJECT NO. 201617  
 DATE: 01/20/2017  
 DRAWING NO. **CP-A5**  
 SHEET  
**2 OF 4**

**WBK ENGINEERING, LLC**  
 66 EAST WISCONSIN AVE. #200  
 BATTLE CREEK, MI 49017  
 P: (269) 224-0182

CLIENT  
**RIVER CORRIDOR  
 FOUNDATION OF ST. CHARLES  
 914 ASH STREET  
 ST. CHARLES, IL  
 60174**

DESIGN	DATE
DRAWN	DATE
CHECKED	DATE
SCALE: AS NOTED	
CP-A5_230127.DWG	

FILE  
**EAST BANK RIVER  
 DEVELOPMENT  
 ENHANCEMENT**  
**CONCEPT PLAN A-5**



PROJECT NO. 230127  
 DATE: 01/20/21  
 DRAWING NO. CP-A5  
 SHEET  
**3 OF 4**

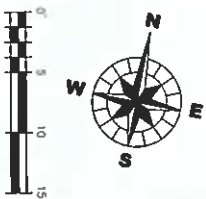
**WBK ENGINEERING, LLC**  
 68 EAST KNOX AVENUE  
 SUITE 200, ST. CHARLES, IL 60174  
 P: (618) 226-5482

CLIENT: **RIVER CORRIDOR FOUNDATION OF ST. CHARLES**  
 914 ASH STREET  
 ST. CHARLES, IL 60174

NO.	DATE	NATURE OF REVISION

DESIGN: [ ]  
 DRAWN: [ ]  
 CHECKED: [ ]  
 SCALE: AS NOTED  
 FILE: CP-A5\_230127.DWG

TITLE: **EAST BANK RIVER DEVELOPMENT ENHANCEMENT**  
**CONCEPT PLAN A-5**



4 OF 4  
 PROJECT NO. 25417  
 DATE: 03/17/23  
 DRAWING NO. CH-4  
 SHEET

**WBK ENGINEERING, LLC**  
 68 EAST 800-75th AVENUE  
 BATTLE CREEK, MI 49817  
 P: 269-774-3192

CLIENT: **RIVER CORRIDOR FOUNDATION OF ST. CHARLES**  
**814 ASH STREET**  
**ST. CHARLES, IL 60174**

NO.	DATE	REVISION

DESIGN: \_\_\_\_\_  
 DRAWN: \_\_\_\_\_  
 CHECKED: \_\_\_\_\_  
 SCALE: AS NOTED  
 CP-A5\_230127.DWG

TITLE: **EAST BANK RIVER DEVELOPMENT ENHANCEMENT**  
**CONCEPT PLAN A-5**