



ST. CHARLES
SINCE 1834

AGENDA ITEM EXECUTIVE SUMMARY

Title: Recommendation to Approve Street and Parking Lot Closures and Use of Amplification Equipment for the 2013 Fox Valley Marathon

Presenter: Deputy Chief Kintz

Please check appropriate box:

	Government Operations	X	Government Services 02.25.13
	Planning & Development		City Council
	Public Hearing		

Estimated Cost:	PD: \$3,895.04 EMA: \$336.00 PW: \$2,563.36 FD: \$583.00 TOTAL: \$7,377.40	Budgeted:	YES		NO	X
-----------------	-----------------------------------------------------------------------------------------------	-----------	-----	--	----	---

If NO, please explain how item will be funded:

All city costs are to be paid by the event sponsor, as done in the prior events.

Executive Summary:

The fourth annual Fox Valley Marathon is proposed for September 22, 2013. The layout and route will be similar to the 2012 event. The race will stage on 1st Street at 7 a.m., proceed south to Route 31, and out of the city limits into Geneva. The route then returns to St. Charles along Riverside Avenue, finishing on the west side of the Illinois Street Bridge.

The event sponsors are also requesting the use of an amplification system (PA) on Illinois Street at the start and finish lines for the duration of the events on Saturday, September 21 from 3 p.m. – 4 p.m. and Sunday, September 22, 2012 from 6:15 a.m. – 1:30 p.m. Event sponsors were reminded by the Special Events committee to keep in consideration the surrounding neighborhoods when utilizing the amplification in the early Sunday morning hours.

The sponsors will ensure advance notification and promotion is done in the downtown area, with special emphasis on any business directly along the closure route.

Attachments: *(please list)*

Memo and map routes.

Recommendation / Suggested Action *(briefly explain):*

The Police Department recommends approval of the street and parking lot closures and use of amplification equipment for the 2013 Fox Valley Marathon.

For office use only:

Agenda Item Number: 4.a

Memo

Date: February 25, 2013

To: Government Services Committee

From: Deputy Chief Kintz

Re: Fox Valley Marathon

The fourth annual Fox Valley Marathon is proposed for September 22, 2013. The layout and route will be similar to the 2012 event. The race will stage on 1st Street at 7 a.m., proceed south to Route 31, and out of the city limits into Geneva. The route then returns to St. Charles along Riverside Avenue, finishing on the west side of the Illinois Street Bridge.

Requested closures, which have proven effective the past three years, include:

- Parking lot at the southwest corner of Illinois/1st Street on Saturday, September 21, 2013 at noon, through the end of the event on Sunday, September 22, 2013 in the afternoon.
- 1st Street on Sunday, September 22, 2013 at 5 a.m. from the entrance to the parking deck south to Geneva Road (Illinois Route 31) until completion of the event or as soon as it can be safely opened without causing an unsafe situation during the event.
- Illinois Street bridge on Sunday, September 22, 2013 from 5 a.m. until the end of the event from Riverside Avenue to 2nd Street.
- Illinois Route 31 and Illinois Route 25 will be reduced to one lane for vehicle traffic during the times when runners are present on those roadways.

Due to the growth of this race, the following changes are requested for this year's race:

- Move the CASA Fox Valley Kids Marathon to Saturday, September 21 at 3 p.m. instead of 5 p.m., as was done last year. The intentions of the event coordinators

were good; however, having the event this late resulted in some logistical issues and by moving the time up to 3 p.m. all are in agreement these issues should be resolved.

- Close Prairie Street from 3 p.m. – 4 p.m. on Saturday, September 21 to allow for the kids marathon.

The event sponsors are also requesting the use of an amplification system (PA) on Illinois Street at the start and finish lines for the duration of the events on Saturday, September 21 from 3 p.m. – 4 p.m. and Sunday, September 22, 2012 from 6:15 a.m. – 1:30 p.m. Event sponsors were reminded by the Special Events committee to keep in consideration the surrounding neighborhoods when utilizing the amplification in the early Sunday morning hours.


The sponsors will ensure advance notification and promotion is done in the downtown area, with special emphasis on any business directly along the closure route.

The Police Department recommends approval.

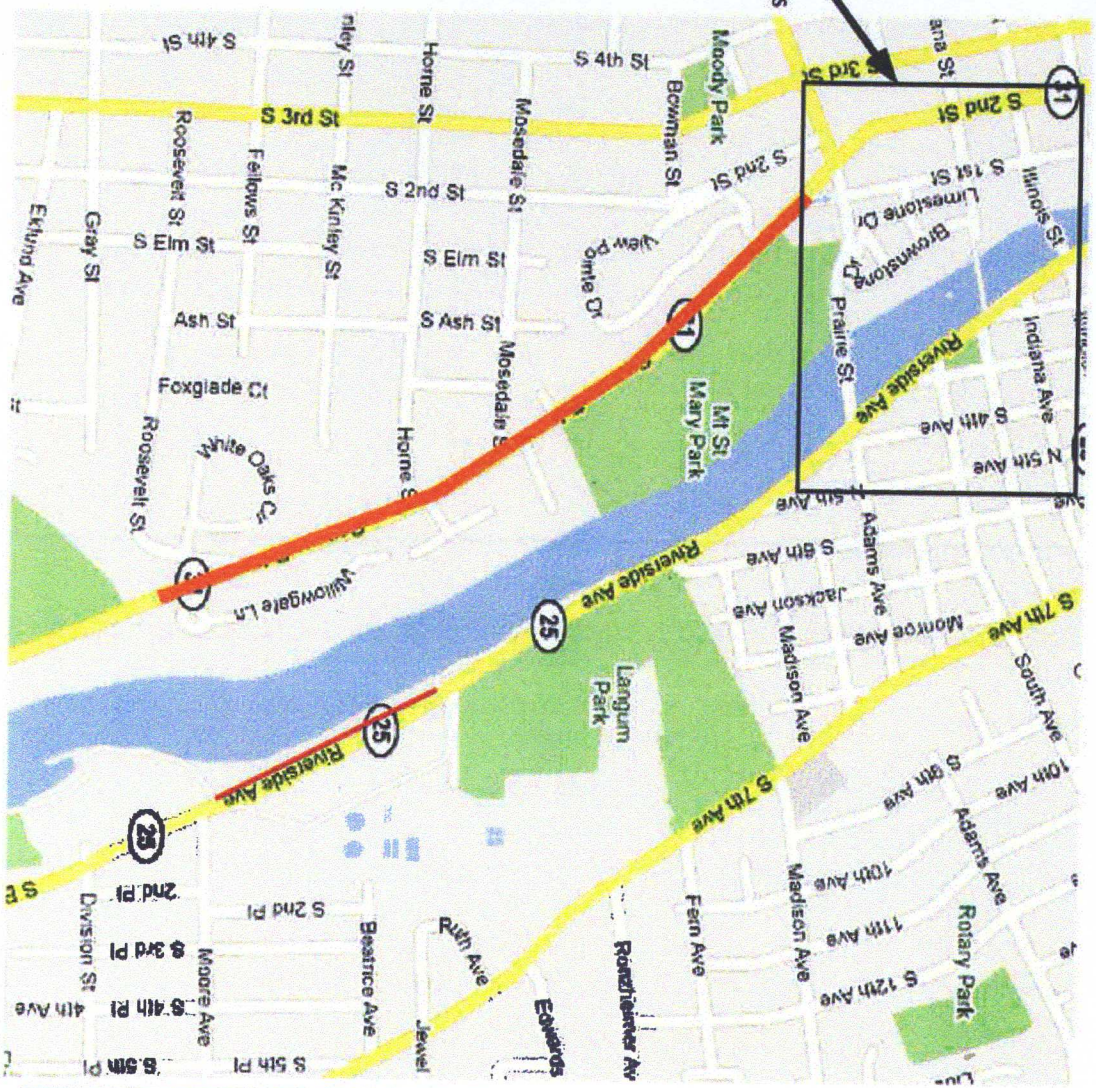
JEL/skc

Fox Valley MARATHON

Half Marathon & Fall Final 10



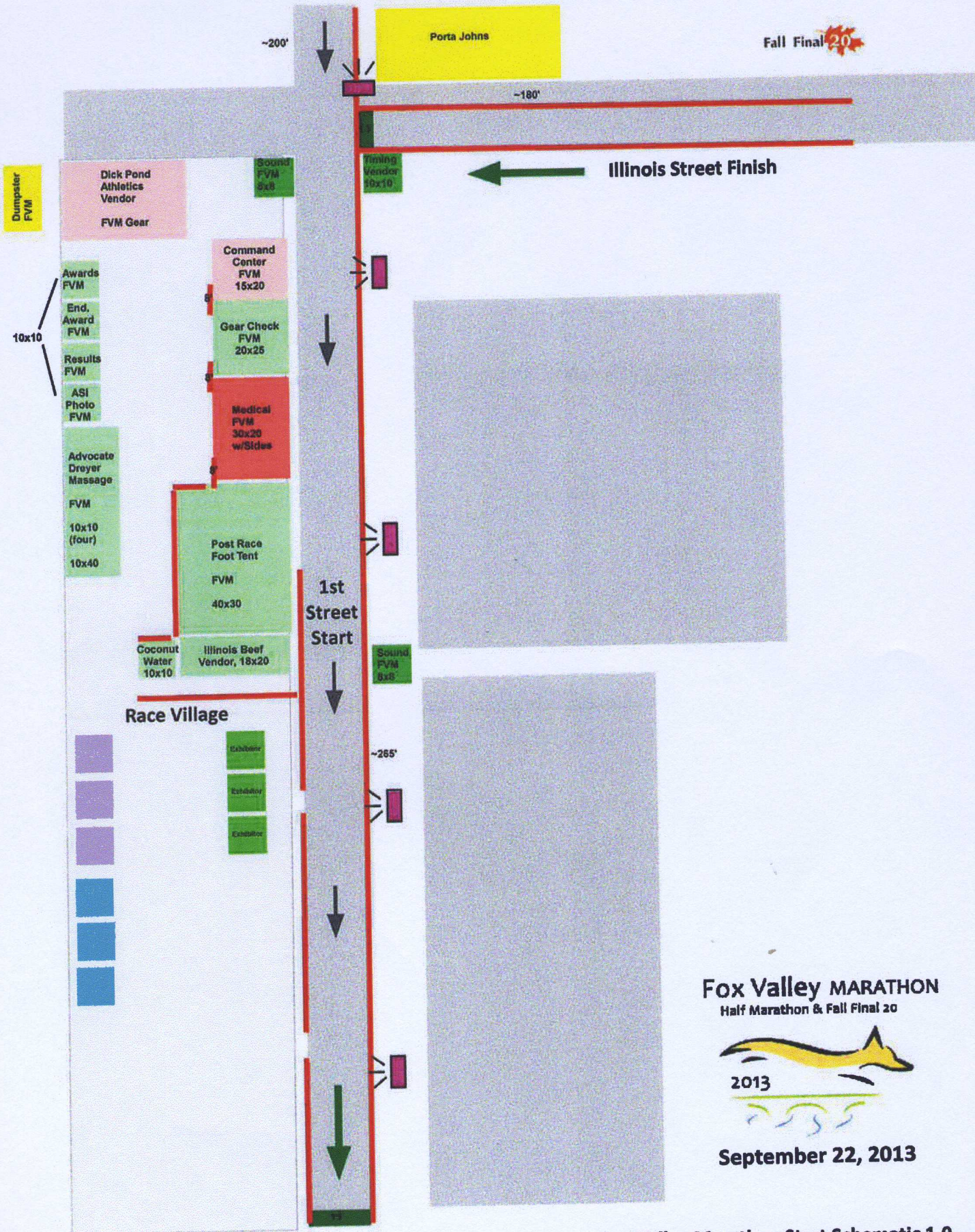
September 22, 2013



RTE's 25/31 SCHEMATIC

STREET/LANE CLOSINGS:

- Sunday 8:00am to 1:30pm SINGLE PERSON WIDE, CONED LANE
- West side of southbound lane. STC Police controlled, while still allowing two-way vehicle traffic.
- Sunday 7am to 7:30am SOUTHBOUND ONLY. STC Police controlled. Geneva takes over at city limits



Race Village

1st Street Start

Fox Valley MARATHON
Half Marathon & Fall Final 20



September 22, 2013

Fox Valley Marathon Start Schematic 1.0



Fox Valley MARATHON
 2013
 September 22, 2013

FINISH SCHEMATIC
 Sunday September 22, 2013

STREET CLOSINGS:

- Sunday 8am to 1:45pm
- Sunday 3am to Sunday 3pm
- Saturday 5am to Sunday 5pm

Fall Final 20

Porta Johns

Illinois Street Finish

Detail

15' finish

Power & audio cables must go over the top

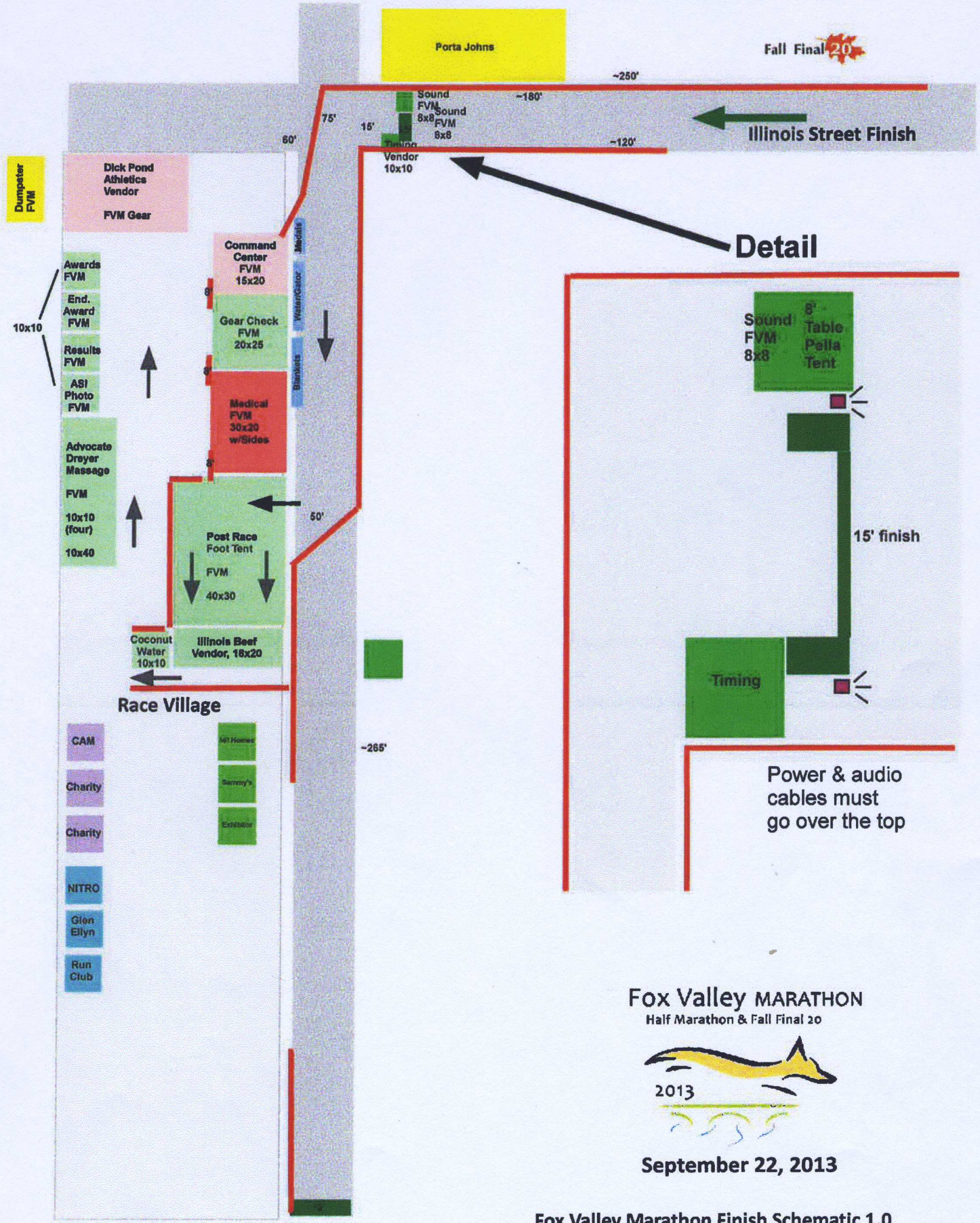
Race Village

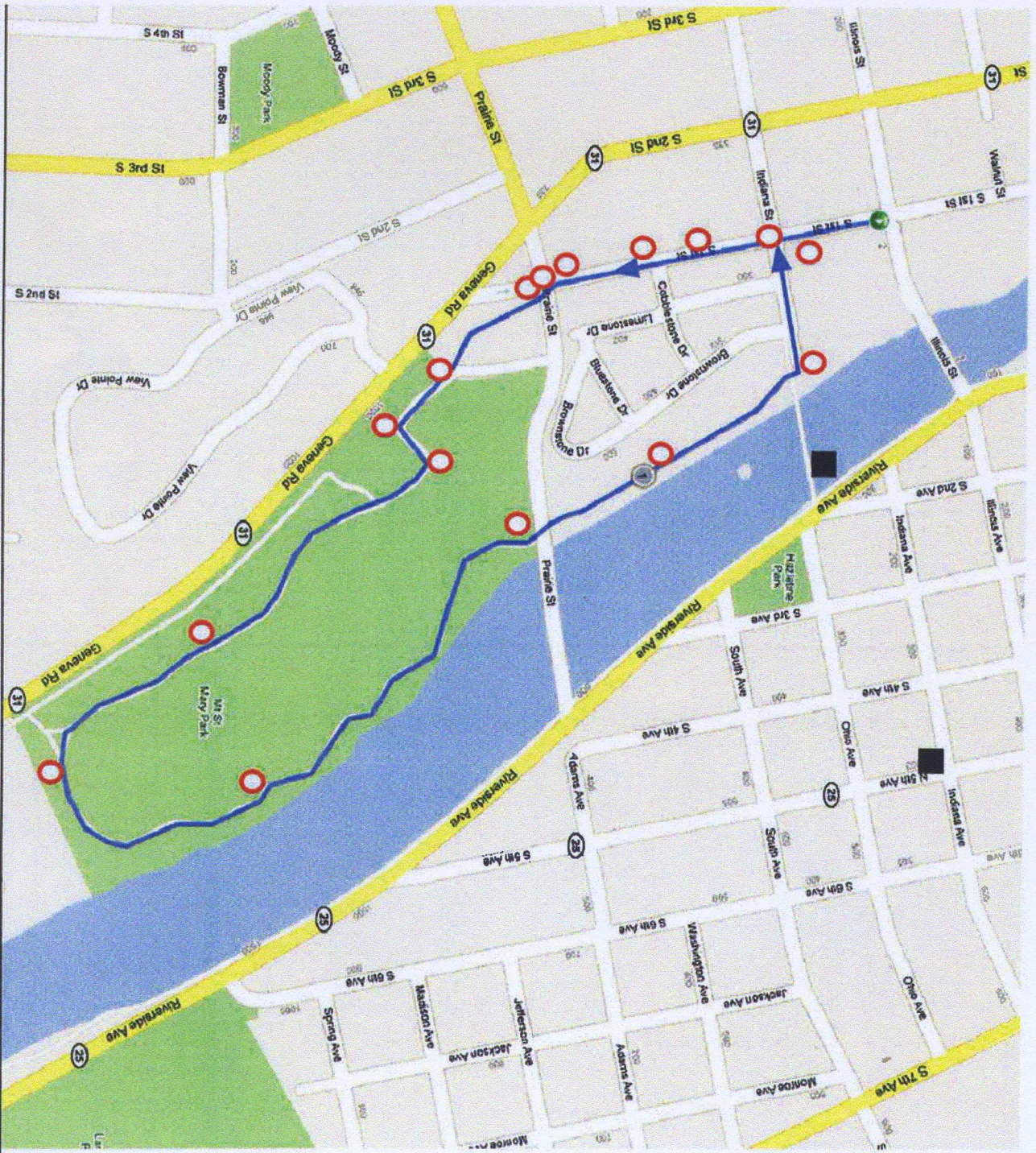
Fox Valley MARATHON
Half Marathon & Fall Final 20



September 22, 2013

Fox Valley Marathon Finish Schematic 1.0





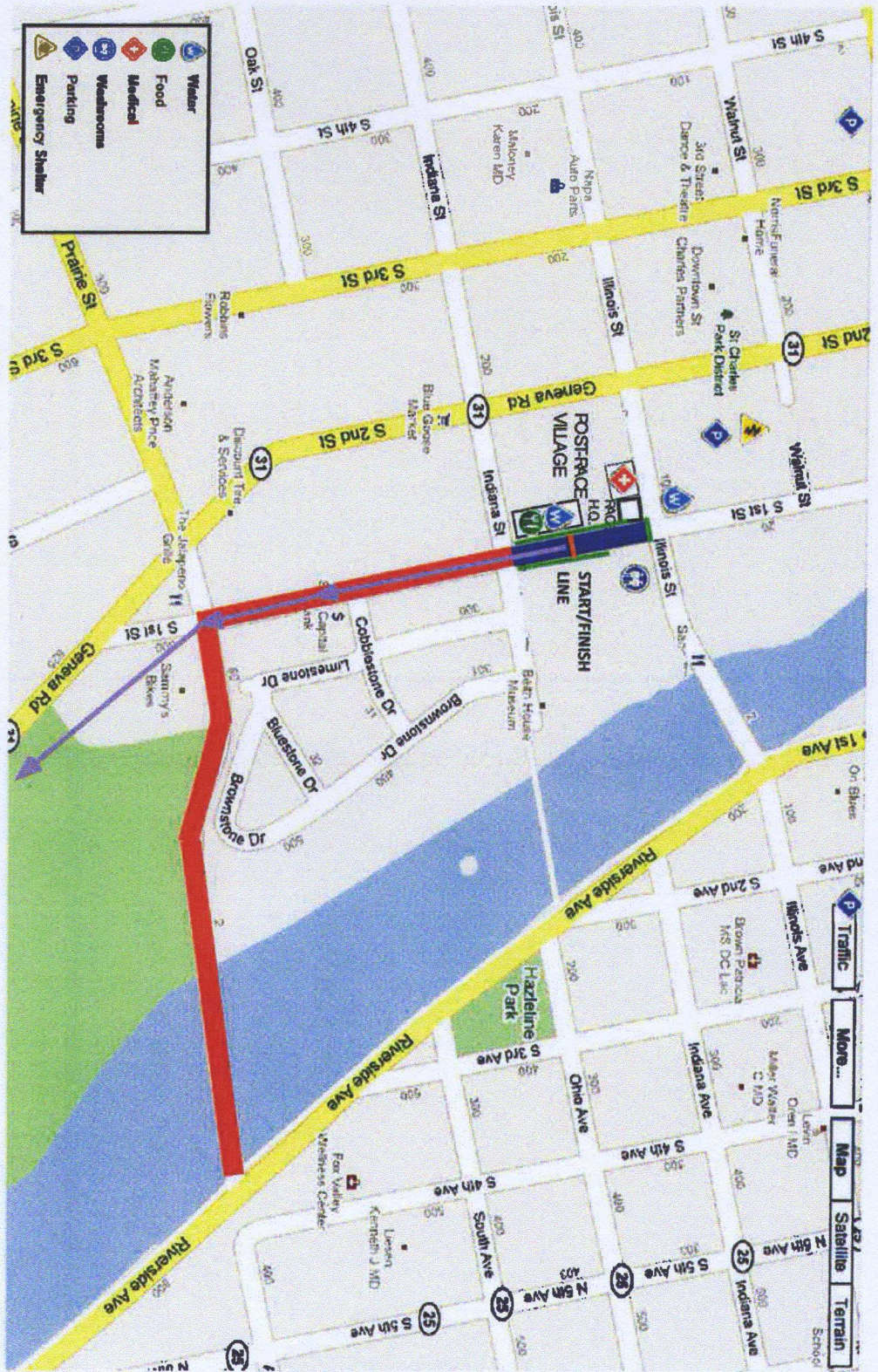
CASA KANE COUNTY
FOX VALLEY
Kids
Marathon



September 21, 2013
 3:00pm to 3:50pm

COURSE OVERVIEW

○ Volunteer Location



- Water
- Food
- Medical
- Washrooms
- Parking
- Emergency Shelter

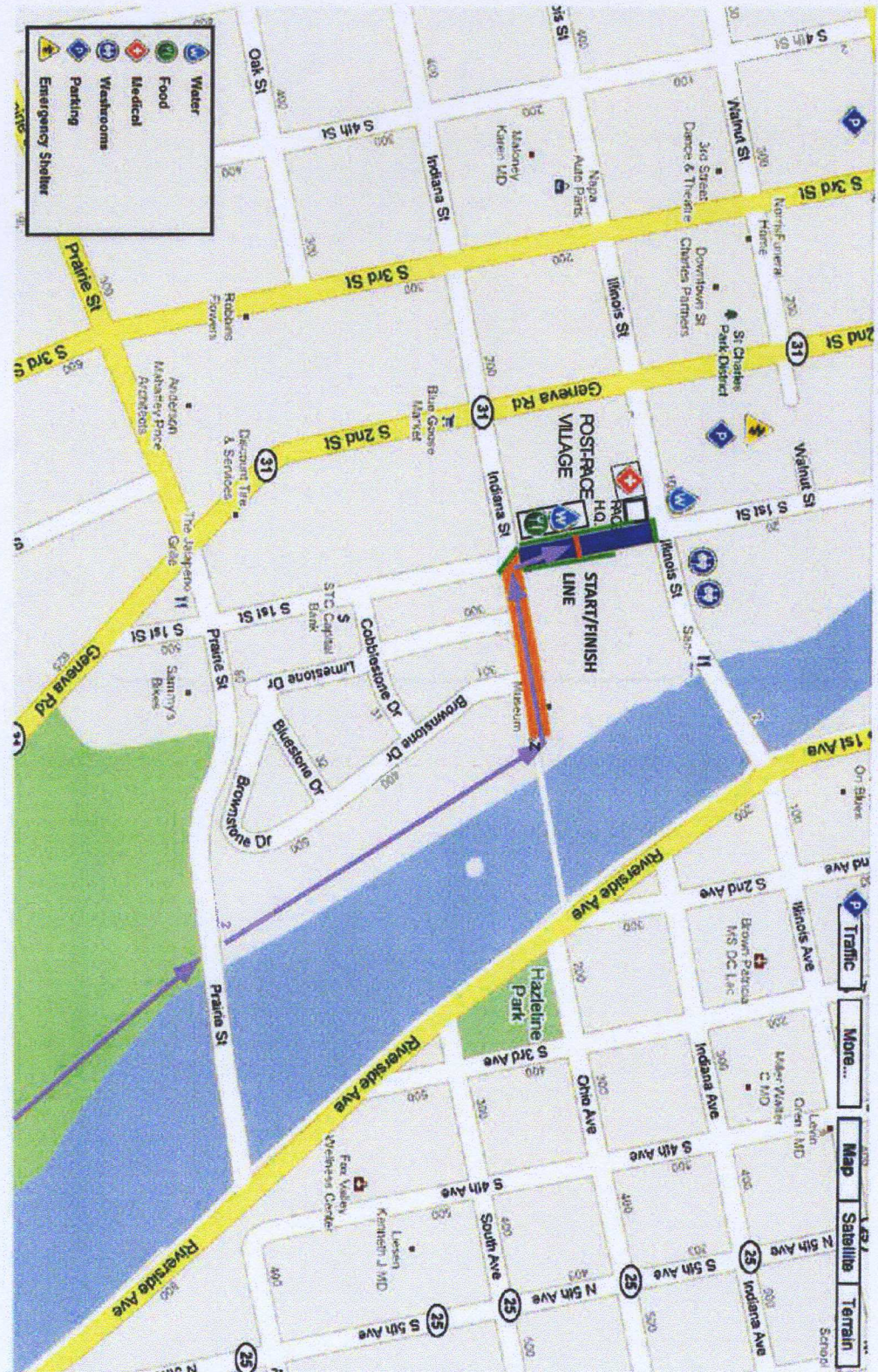
- Barricades
- STREET CLOSINGS:**
- Saturday 2:55pm to 3:15pm
- Saturday 5am to Sunday 5pm
- Course Route (Start)

START SCHEMATIC

September 21, 2013



Traffic
 More...
 Map
 Satellite
 Terrain



- Water
- Food
- Medical
- Washrooms
- Parking
- Emergency Shelter

- Barricades
 - STREET CLOSINGS:**
 - Saturday 5am to Sunday 5pm
 - Saturday 2:55pm to 3:45pm
 - Course
- Note: Traffic can flow from Indiana to 1st St, south of Indiana (45 degree barricade) from 3:15 on
- Note: goes UNDER Prairie St

FINISH SCHEMATIC

September 21, 2013



Traffic More... Map Satellite Terrain