



ST. CHARLES
SINCE 1834

AGENDA ITEM EXECUTIVE SUMMARY

Title:	Recommendation to Approve Memorandum of Understanding between the City of St. Charles and the Village of Campton Hills for the Campton Hills Road Asphalt Overlay Project
Presenter:	Chris Adesso

Please check appropriate box:

<input checked="" type="checkbox"/>	Government Operations	<input checked="" type="checkbox"/>	Government Services 08.25.2014
<input type="checkbox"/>	Planning & Development	<input type="checkbox"/>	City Council
<input type="checkbox"/>	Public Hearing	<input type="checkbox"/>	

Estimated Cost:	\$35,000	Budgeted:	<input type="checkbox"/> YES	<input checked="" type="checkbox"/> X	<input type="checkbox"/> NO	
-----------------	----------	-----------	------------------------------	---------------------------------------	-----------------------------	--

If NO, please explain how item will be funded:

Executive Summary:

The City of St. Charles and the Village of Campton Hills have come to an understanding that a portion of Campton Hills Road, under the jurisdiction of the City of St. Charles is scheduled to be reconstructed through an asphalt grind and overlay project. The Memorandum of Understanding document formalizes an agreement between the Village of Campton Hills and the City of St. Charles to construct the proposed project.

Funding for this project was previously approved by City Council on August 4, 2014.

Attachments: *(please list)*

Memorandum of Understanding between the City of St. Charles and the Village of Campton Hills Map

Recommendation / Suggested Action *(briefly explain):*

Recommendation to Approve Memorandum of Understanding between the City of St. Charles and the Village of Campton Hills for the Campton Hills Road Asphalt Overlay Project.

For office use only:

Agenda Item Number: 6.d

EXHIBIT A

Memorandum of Understanding Campton Hills Road Resurfacing Project

WHEREAS, pursuant to certain agreements between the Village of Campton Hills (the “Village”) and the Campton Township Highway District (the “District”), the District maintains Village roads; and

WHEREAS, the Village and the District entered into an agreement specifically related to the Campton Hills Road Resurfacing Project; and

WHEREAS, the Village and the District subsequently discovered that 973 feet of the total 7,740 feet included in the Campton Hills Road Resurfacing Project was under the jurisdiction of the City of St. Charles.

NOW THEREFORE, it is hereby agreed, that the City of St. Charles shall reimburse the Village of Campton Hills for that portion of the Campton Hills Road Resurfacing Project being within the City of St. Charles which extends from the Village of Campton Hills/City of St. Charles line east to the end of the improvement totaling 973 feet (see attached Exhibit 1). Reimbursement shall be for 12.57% of the total engineering and construction costs, not otherwise reimbursed by Federal STP funding, in an amount not to exceed \$22,318.62 as itemized below plus any additional patching costs above and beyond \$22,318.62 for that portion of the road.

Expenditure	Total 7,740'	Federal Portion	Campton Township Highway District Portion 6,790'	City of St. Charles Portion 950'
Phase II Engineering	\$35,553.00	\$0.00	\$31,189.26	\$4,469.39
Construction	\$508,985.03	\$381,738.77	\$111,250.05	\$15,996.20
Phase III Engineering	\$58,961.85	\$44,221.39	\$12,887.43	\$1,853.03
Total	\$603,499.88	\$425,960.16	\$155,326.74	\$22,318.62

The City of St. Charles agrees to make payment to the Village within 30-days of being invoiced.

Dated: _____

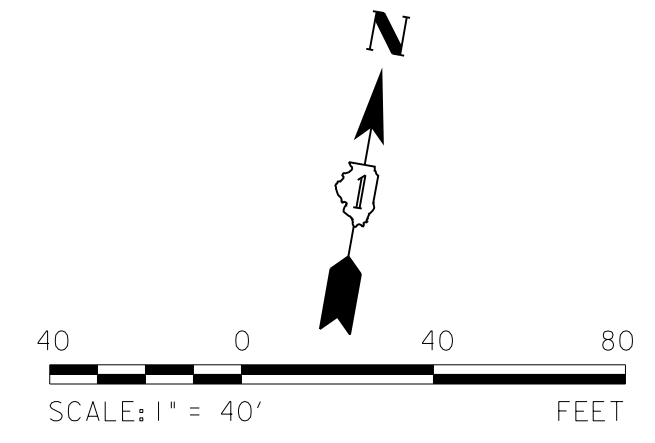
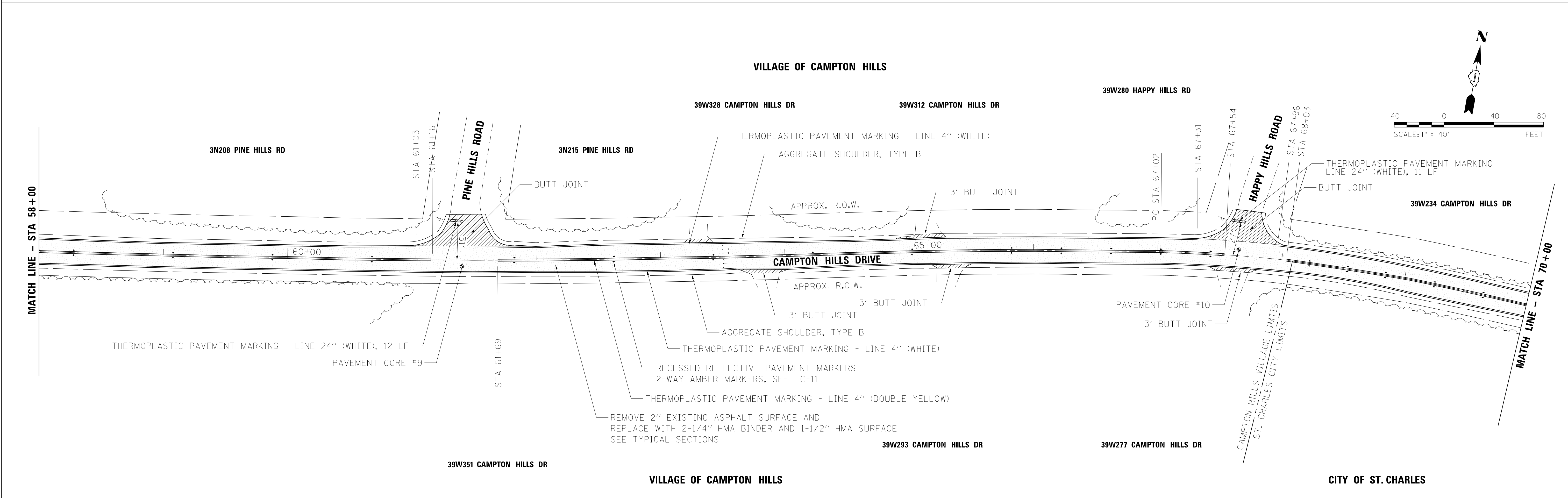
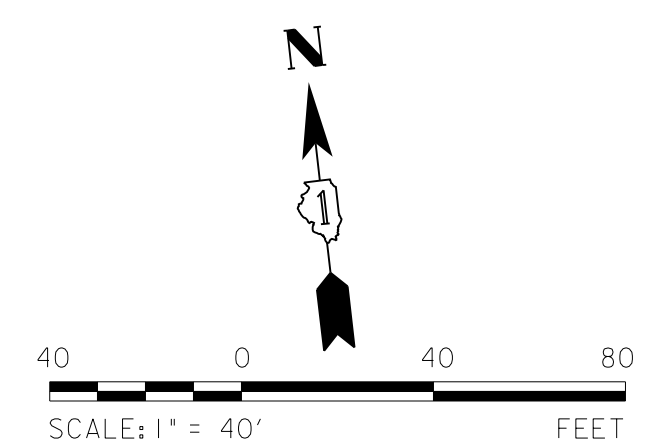
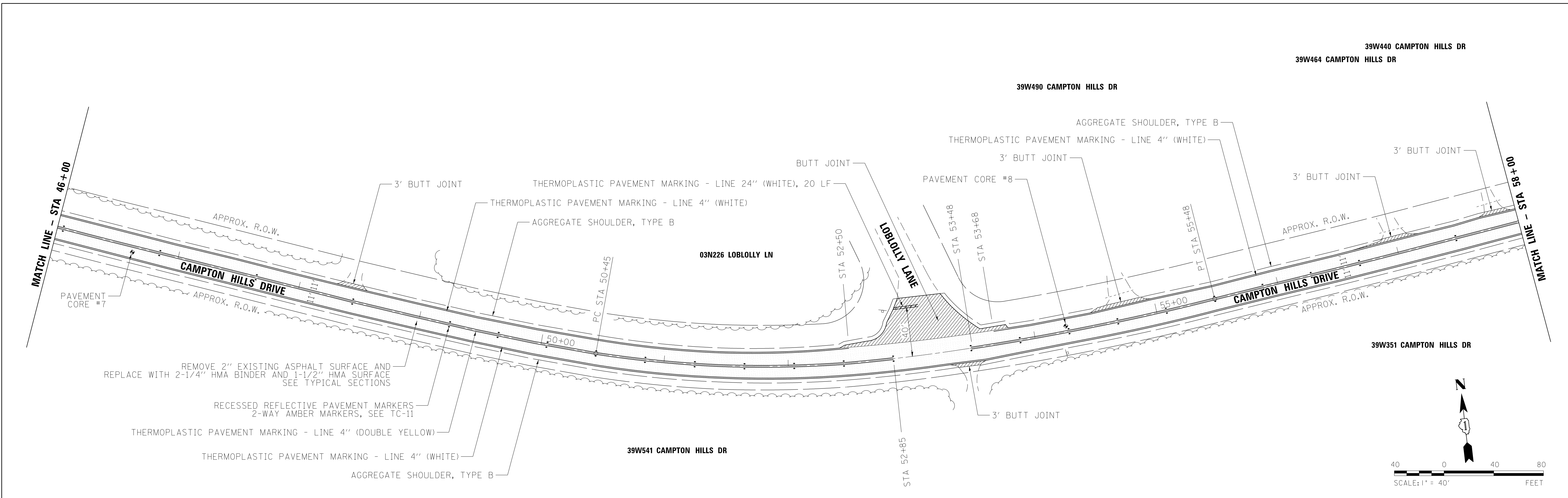
 Village President
 Village of Campton Hills

 Mayor
 City of St. Charles

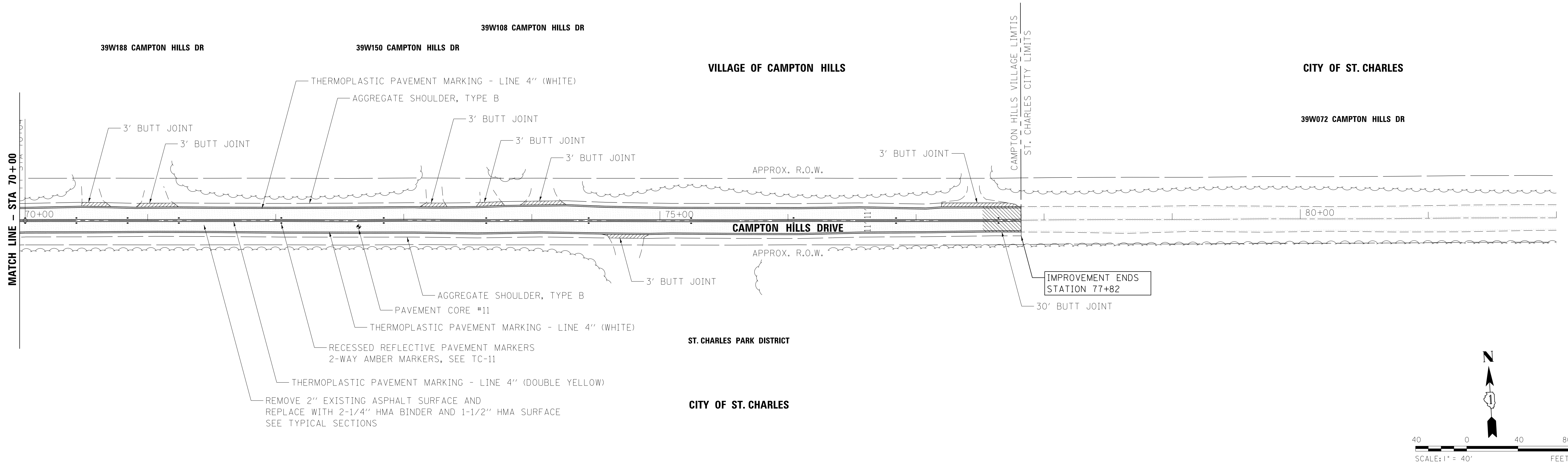
Attest:

 Village Clerk
 Village of Campton Hills

 City Clerk
 City of St. Charles



FILE NAME = 06.Plan.dgn	USER NAME = mdavison	DESIGNED - M. DAVISON	REVISED -	STATE OF ILLINOIS DEPARTMENT OF TRANSPORTATION	RESURFACING AND PAVEMENT MARKING PLAN	F.A.U. RTE. = 3889	SECTION = 13-00005-00-R5	COUNTY = KANE	TOTAL SHEETS = 13	SHEET NO. = 6
	PLOT SCALE = 40.0000' / in.	CHECKED - S. CIJESLICA	REVISED -			SCALE: 1"=40'	SHEET 6 OF 13 SHEETS	STA. 46+00 TO STA. 70+00	CONTRACT NO. 61A50	
Default	PLOT DATE = 4/10/2014	DATE - 01-24-14	REVISED -							



FILE NAME = 07.Plan.dgn	USER NAME = mdavison	DESIGNED - M. DAVISON	REVISED -
Default	PLOT SCALE = 40.0000' / in.	DRAWN - M. DAVISON	REVISED -
	PLOT DATE = 4/10/2014	CHECKED - S. CJESLICA	REVISED -
		DATE - 01-24-14	REVISED -

**STATE OF ILLINOIS
DEPARTMENT OF TRANSPORTATION**

RESURFACING AND PAVEMENT MARKING PLAN

SCALE: 1"=40' SHEET 7 OF 13 SHEETS STA. 70+00 TO STA. 77+82

F.A.U. RTE.	SECTION	COUNTY	TOTAL SHEETS	SHEET NO.
3889	13-00005-00-R5	KANE	13	7
CONTRACT NO. 61A50			ILLINOIS FED. AID PROJECT	