



AGENDA ITEM EXECUTIVE SUMMARY

Title:	Recommendation to Authorize the use of City Property located at the Bob Leonard Walkway for Grant Applications
--------	--

Presenter:	Chris Adesso
------------	--------------

Please check appropriate box:

	Government Operations	X	Government Services – 02.22.16
	Planning & Development		City Council
	Public Hearing		

Estimated Cost:	N/A	Budgeted:	YES		NO	X
-----------------	-----	-----------	-----	--	----	---

If NO, please explain how item will be funded:

Executive Summary:

The River Corridor Foundation is proposing to engage in an improvement project along the Bob Leonard Walkway Phase II, from Prairie Street to Indiana Street adjacent to the Brownstones. The proposed project will include the addition of landscaping along the walkway, the installation of outdoor furniture such as benches, planters and trash receptacles, and a public art piece that is tentatively slated to be located on the Island just to the south of the Indiana Street pedestrian bridge.

In order to fund the proposed project, the River Corridor is planning to apply for two grants. One grant is from the Community Foundation and the other is from the Kane County River Boat Granting Program. As part of the application process, the granting agencies request that the applicant gain authorization to use the property if they are not the property owner. The City of St. Charles owns the property commonly known as the Bob Leonard Walk and therefore the River Corridor Foundation is requesting that the City provide authorization to use the property for this project.

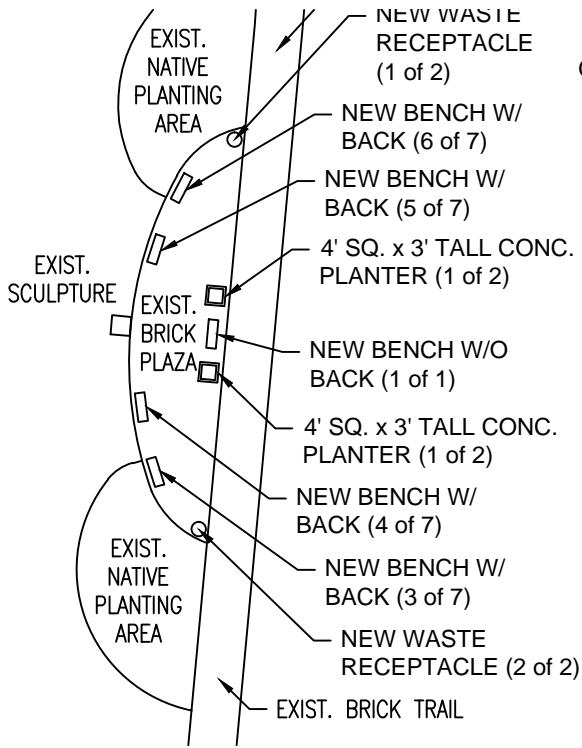
Attachments: *(please list)*

* Copy of Proposed Location Map & Draft Plan * Copy of Exhibit of Kinetic Statue

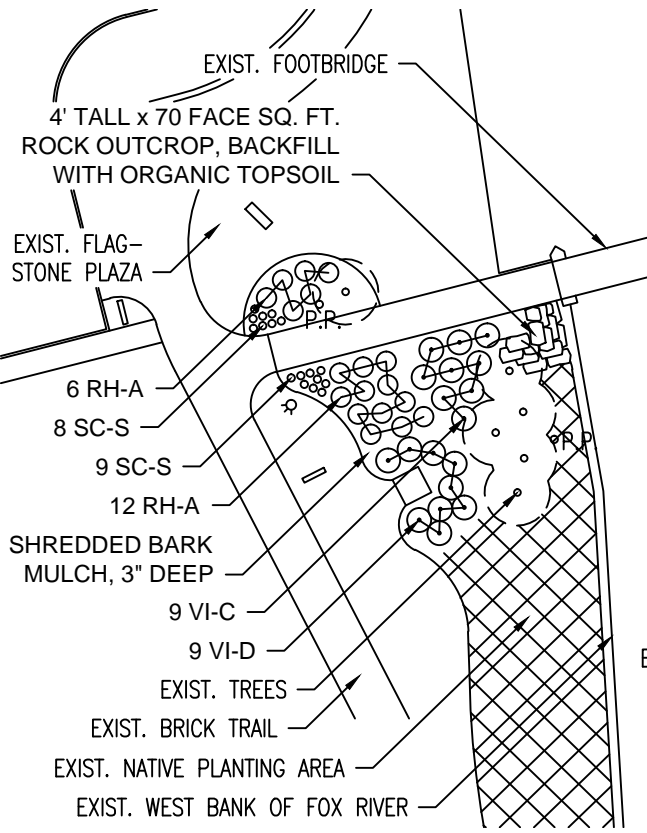
Recommendation / Suggested Action:

Recommendation to Authorize the use of City Property located at the Bob Leonard Walkway for Grant Applications.

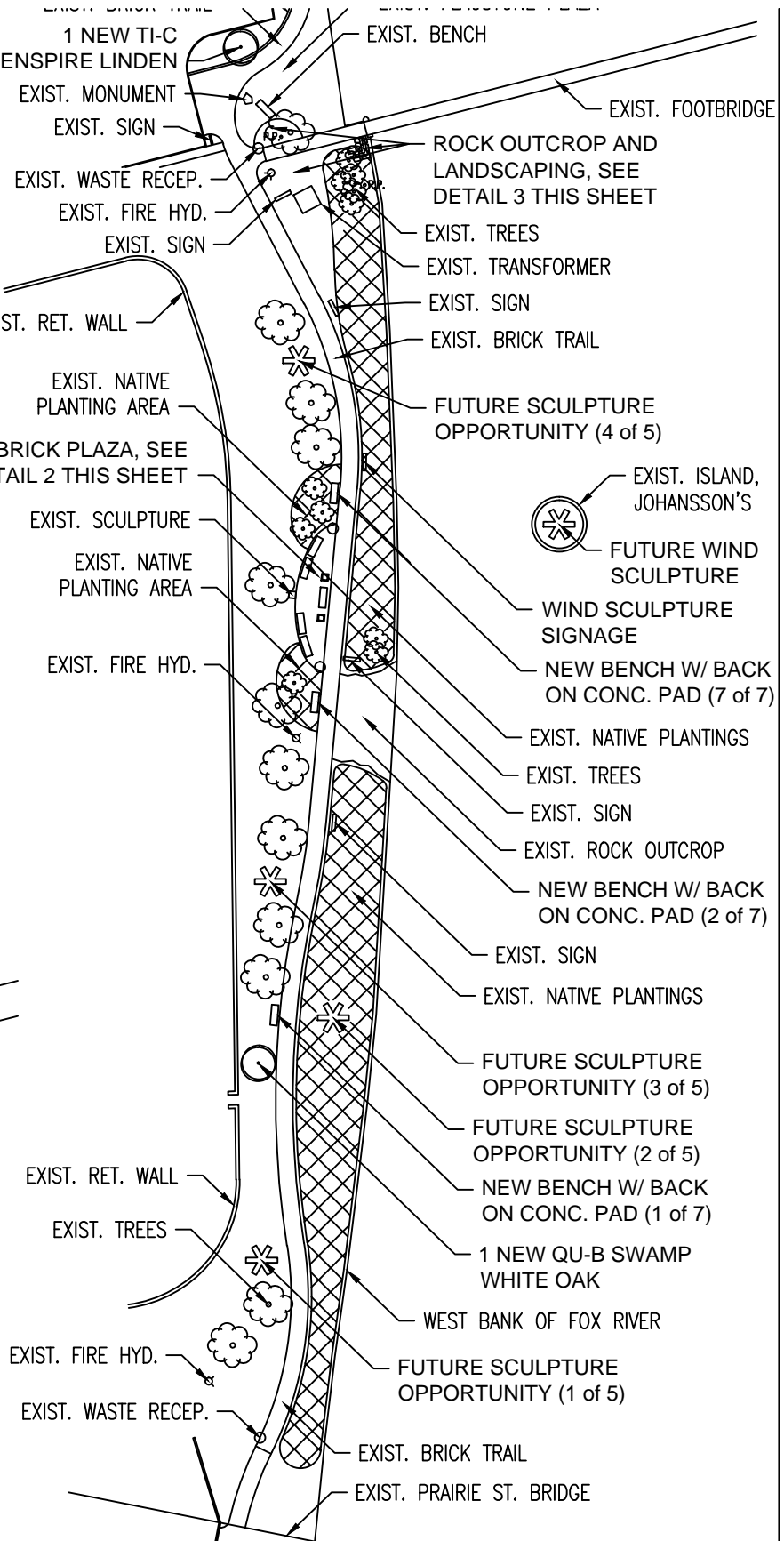
<i>For office use only:</i>	<i>Agenda Item Number: 4.c</i>
-----------------------------	--------------------------------



2 PLAZA PLAN
1" = 40'=0"



3 ROCK OUTCROP PLAN
1" = 40'=0"



1 RIVERWALK PLAN
1" = 100'=0"



BOB LEONARD RIVER WALK IMPROVEMENTS
ST. CHARLES RIVER CORRIDOR FOUNDATION

