





Sources: Esri, HERE, DeLorme, USGS, Intermap, increment P Corp., NRCAN, Esri Japan, METI, Esri China (Hong Kong), Esri (Thailand), MapmyIndia, © OpenStreetMap contributors, and the GIS User Community

State Street Watershed

**St. Charles
Kane County, IL**

Legend

-  Floodplain
-  Survey Request
-  Saint Charles Municipal Boundary
-  State Street Basin

Data Source: City of St. Charles, Kane Co., ESRI
 Projected Coordinate System: IL State Plane East
 Author: L. Gilbertsen

